

**Summary of Annual Progress (2022): ADA Transition Plan for Public Right-of-Way Pedestrian Facilities**

The City’s ADA Transition Plan for Accessibility of Pedestrian Facilities in the Public Right-of-Way, dated March 30, 2018, included a self-evaluation of pedestrian facilities and prioritization strategy for making accessibility improvements in the public right-of-way. This update will include progress made in 2022 on overall accessibility, as well as projects specifically related to the Letter of Finding (LOF) issued by the Federal Highway Administration, South Dakota Division (FHWA) and the City’s proposed Correction and Implementation Plan for LOF Recommendation 4.

**Progress on Correction and Implementation Plan for LOF Recommendation 4**

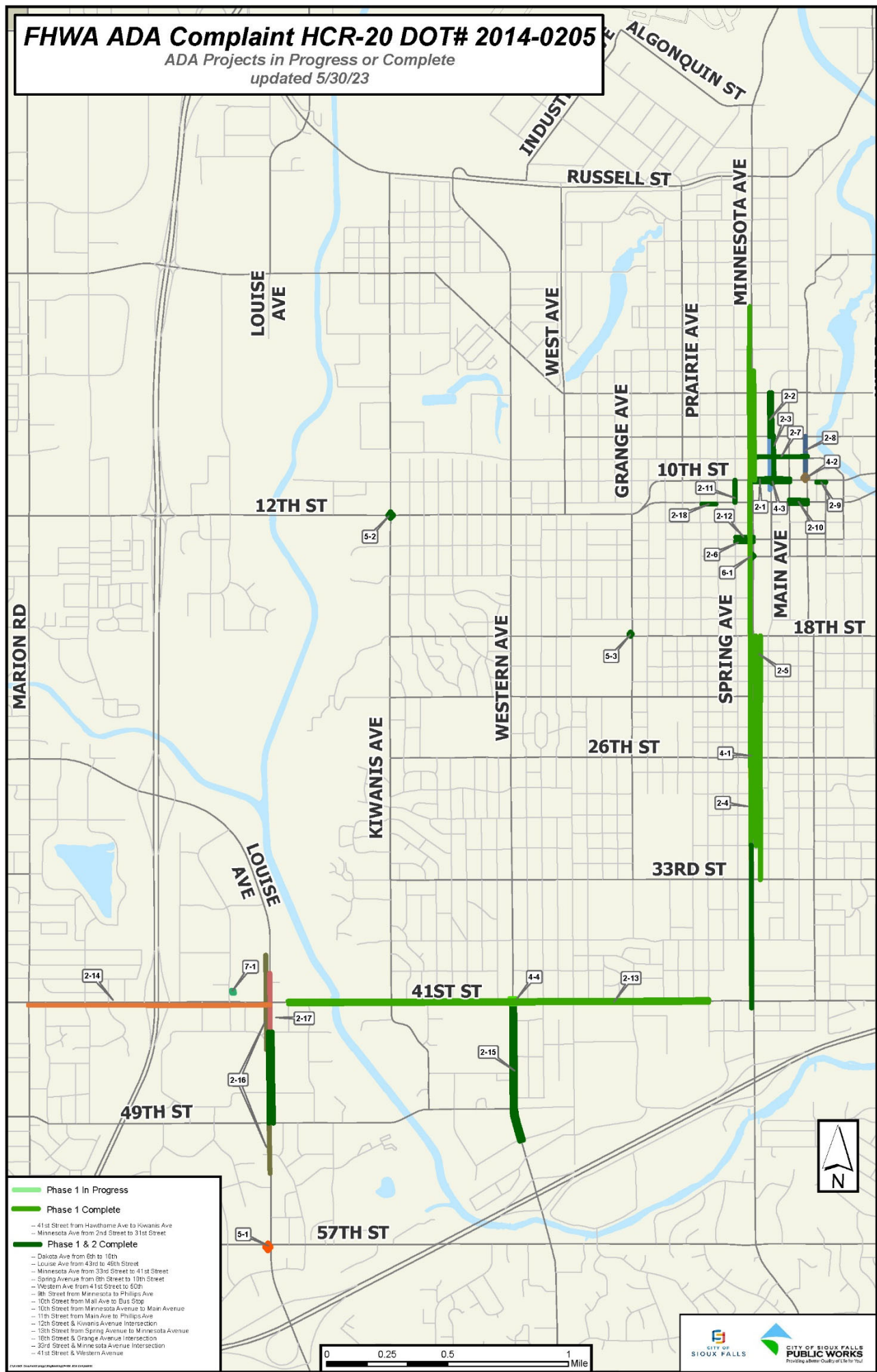
In 2022, Priority 1 repairs (consisting of ADA curb ramps at intersection corners) and Priority 2 repairs (consisting of out-of-compliance sidewalk) were made on the following segments:

2022					
Issue # - Location #	Location Description	Priority 1	Priority 2	Total	Comment
Part of 2 - 4 & 5 (including Issue 6)	Minnesota Ave from Russell Street to 2nd Street	\$155,515	\$541,669	\$697,184	Priority 1 and 2 upgrades complete.
Part of 2 - 4 & 5 (including Issue 6)	Minnesota Avenue from 33rd Street to 41st Street		\$835,268	\$835,268	Priority 1 and 2 upgrades complete.
	2022 Construction Administration	N/A	N/A	\$105,719	
	Design for 2023 Improvements	N/A	N/A	\$125,774	
				<b>\$1,763,945</b>	\$1,445,000 was originally planned

A map summarizing progress on LOF Recommendation 4 is included on the following page. The full updated version of the Correction and Implementation Plan for LOF Recommendation 4 follows the map. The original plan identified a \$1,445,000 investment on Recommendation 4 improvements in 2022 and the City invested \$1,763,945. The total invested for 2022 is higher than planned due to projects moving between years to coordinate with other projects as well as project estimates changing. **It is worth noting that from 2017-2022 the City has invested \$850,826.00 more than the original funding commitments in the plan.** Bids continually come in above original estimates and funding levels, and the remaining complaint areas are targeted for completion in 2025 or 2026. Additionally, projects have been moved to different years within the plan to better coordinate with Capital Improvement Program (arterial street) or State Transportation Improvement Program (interstate interchange) projects.

# FHWA ADA Complaint HCR-20 DOT# 2014-0205

ADA Projects in Progress or Complete  
updated 5/30/23



- Phase 1 In Progress
- Phase 1 Complete
  - 41st Street from Hawthorne Ave to Kiwanis Ave
  - Minnesota Ave from 2nd Street to 31st Street
- Phase 1 & 2 Complete
  - Dakota Ave from 6th to 10th
  - Louise Ave from 43rd to 46th Street
  - Minnesota Ave from 33rd Street to 41st Street
  - Spring Avenue from 8th Street to 11th Street
  - Western Ave from 41st Street to 60th
  - 8th Street from Minnesota to Phillips Ave
  - 10th Street from Mall Ave to Bus Stop
  - 10th Street from Minnesota Avenue to Main Avenue
  - 11th Street from Main Ave to Phillips Ave
  - 12th Street & Kiwanis Avenue Intersection
  - 15th Street from Spring Avenue to Minnesota Avenue
  - 18th Street & Grange Avenue Intersection
  - 33rd Street & Minnesota Avenue Intersection
  - 41st Street & Western Avenue



**Correction and Implementation Plan for Recommendation 4,  
FHWA Letter of Finding (LOF) for HCR-20 DOT# 2014-0205, as revised**

**Highlights indicate revisions to plan since 6/30/17 Memo**

2017				
Issue # - Location #	Location Description	Priority 1	Priority 2	Total
Part of 2 - 4 & 5	Minnesota Avenue 18th Street to 22nd Street	\$121,428		\$121,428
Part of 2 - 16 & 17	S. Louise Avenue from 43rd Street to 49th Street	\$68,740	\$259,520	\$328,260
Part of 2 - 2 & 3 and 4 - 3	S. Dakota Avenue from 6th St to 8th Street	\$27,845		\$27,845
	Design for 2018 ADA Improvements	N/A	N/A	\$63,504
				<b>\$541,037</b>

Completed, asbuilt cost  
Completed, asbuilt cost  
Completed, asbuilt cost  
final cost

was \$646,000

2018				
Issue # - Location #	Location Description	Priority 1	Priority 2	Total
Part of 2 - 4 & 5	Minnesota Avenue 22nd Street to 33rd Street	\$199,653		\$199,653
Part of 2 - 4 & 5	Minnesota Avenue from 33rd Street to 41st Street	\$87,055		\$87,055
Part of 2 - 4 & 5 (including Issue 6)	Minnesota Ave from 10th Street to 7th Street	\$50,898		\$50,898
2 - 13	W. 41st Street from Louise Ave to Kiwanis Ave	\$147,098		\$147,098
2 - 13	W. 41st Street from Western Ave to Minnesota Ave	\$309,866		\$309,866
	Design for 2019-2020 ADA Improvements	N/A	N/A	\$125,920
				<b>\$920,490</b>

Substantially completed, asbuilt cost; remaining ramps reprogrammed. \*\*  
divided segment, moved from 2019; Partially completed, asbuilt cost; remaining ramps reprogrammed \*\*  
added; ramps completed before overlay  
divided due to pavement condition; completed, asbuilt cost  
Substantially completed, asbuilt cost; remaining ramps reprogrammed.  
current cost

was \$662,000

\*\* Work on 2018 Recommendation 4 projects on 41<sup>st</sup> Street and Minnesota Ave stopped for the year. Work was completed on 63 intersection corners, but all work was not completed due to weather, right-of-way, property owner and utility issues that occurred during design and construction. The 17 ramps not completed will be included in future Recommendation 4 projects.

2019				
Issue # - Location #	Location Description	Priority 1	Priority 2	Total
2 - 13	W. 41st Street from Kiwanis Ave to Western Ave	\$129,682		\$129,682
2 - 15	S. Western Avenue from 41st St to 50th St	\$179,424	\$344,882	\$524,306
2 - 10	11th Street from Main Ave to Phillips Ave	\$0	\$81,454	\$81,454
Part of 2 - 4 & 5 (including Issue 6)	Minnesota Avenue from 2nd Street to 7th Street	\$167,152		\$167,152
Part of 2 - 4 & 5 (including Issue 6)	Minnesota Avenue from 11th Street to 18th Street	\$140,752		\$140,752
	Design for 2020-2021 ADA Improvements	N/A	N/A	\$74,774
				<b>\$1,118,120</b>

divided due to street condition, moved from 2018  
moved from 2021  
moved from 2020; Phase 1 completed with previous Road Diet project.  
added; ramps completed before overlay  
added; ramps completed before overlay  
current cost; add CA above

was \$931,000

2020				
Issue # - Location #	Location Description	Priority 1	Priority 2	Total
Part of 2-13 and 4-4	Intersection of 41st Street & Western Avenue (RSI)	\$49,235	\$121,213	\$170,448
Parts of 2 - 4, 5 & 13	Finish Minnesota/41st Segment	\$115,067		\$115,067
2 - 7	9th Street from Minnesota Ave to Phillips Ave	\$21,400	\$184,000	\$205,400
Part of 2 - 2 & 3 and 4 - 3	S. Dakota Avenue from 6th St to 8th Street		\$124,500	\$124,500
Part of 2 - 2 & 3 and 4 - 3	S. Dakota Avenue from 8th Street to 10th Street	\$144,600	\$193,400	\$338,000
2 - 9	10th Street from Mall Ave to Bus Stop	\$11,137	\$71,437	\$82,574
	2020 Construction Administration	N/A	N/A	\$103,643
	Design for 2021-2022 ADA Improvements	N/A	N/A	\$71,778
				<b>\$1,211,410</b>

moved from 2019 due to high bids  
completed remaining Phase 1  
Phase 1 and 2 completed  
Phase 1 and 2 completed  
Phase 1 and 2 completed  
Parking Ramp and Bus Stop Projects  
JSA  
approved agreement

was \$866,000

2021				
Issue # - Location #	Location Description	Priority 1	Priority 2	Total
Part of 2 - 4 & 5	Finish Minnesota Segment around 33rd (Ulteig)	\$69,425	\$84,580	\$154,005
2 - 1	10th Street from Minnesota Ave to Main Ave	\$0	\$189,000	\$189,000
2 - 11	Spring Ave from 8th St to 10th St	\$71,500	\$136,500	\$208,000
2 - 18	11th Street from Summit Ave to Duluth Ave	\$0	\$37,000	\$37,000
2 - 6 & 12	13th Street from Spring Ave to Minnesota Ave	\$0	\$41,500	\$41,500
5 - 2	Intersection of 12th Street and Kiwanis Avenue	\$54,500	\$0	\$54,500
5 - 3	Intersection of 18th Street and Grange Avenue	\$48,000	\$0	\$48,000
	2021 Construction Administration	N/A	N/A	\$77,254
	Design for 2022 Improvements	N/A	N/A	\$73,566
				<b>\$882,825</b>

13 intersection corners  
Phase 1 and 2 completed; moved from 2020  
Phase 1 and 2 completed; moved from 2020  
Phase 1 and 2 completed; moved from 2020  
Phase 1 and 2 completed; moved from 2020  
Phase 1 and 2 completed; moved from 2020  
Phase 1 and 2 completed; moved from 2020  
JSA  
final

was \$1,034,000

2022					
Issue # - Location #	Location Description	Priority 1	Priority 2	Total	
Part of 2 - 4 & 5 (including Issue 6)	Minnesota Ave from Russell Street to 2nd Street	\$155,515	\$541,669	\$697,184	added; 2022 segment is adjacent to complaint
Part of 2 - 4 & 5 (including Issue 6)	Minnesota Avenue from 33rd Street to 41st Street		\$835,268	\$835,268	moved from 2023; final
	2022 Construction Administration	N/A	N/A	\$105,719	final
	Design for 2023 Improvements	N/A	N/A	\$125,774	agreement
				<b>\$1,763,945</b>	<b>was \$1,445,000</b>

2023					
Issue # - Location #	Location Description	Priority 1	Priority 2	Total	
Part of 2 - 13	W. 41st Street from Western Ave to Minnesota Ave		\$879,272	\$879,272	moved from 2022; bid
Part of 2 - 14 and 7 - 1	41st Street from Marion Road to Shirley Ave, including Shirley Ave	\$125,000	\$400,000	\$525,000	est; part of City/SDDOT I-29 and 41st Street project
	2023 Construction Administration	N/A	N/A	\$94,092	agreement
	Design for 2024 Improvements	N/A	N/A	\$80,000	est
				<b>\$1,578,364</b>	<b>was \$2,375,000</b>

2024					
Issue # - Location #	Location Description	Priority 1	Priority 2	Total	
Part of 2 - 4 & 5 (including Issue 6)	Minnesota Ave from 2nd Street to 7th Street	\$100,000	\$350,000	\$450,000	revised based on Minnesota Reconstruction
Part of 2 - 4 & 5	Minnesota Avenue 18th Street to 22nd Street		\$560,000	\$560,000	moved from 2023; added 25% to estimate
Part of 2 - 4 & 5	Minnesota Avenue 22nd Street to 33rd Street		\$700,000	\$700,000	moved from 2023; added 25% to estimate
	2024 Construction Administration	N/A	N/A	\$126,000	est
	Design for 2025 Improvements	N/A	N/A	\$100,000	est
				<b>\$1,936,000</b>	<b>was \$1,400,000</b>

2025					
Issue # - Location #	Location Description	Priority 1	Priority 2	Total	
Part of 2 - 8 and 4 - 2	Phillips Avenue from 8th St to 9th St	\$21,000	\$72,000	\$93,000	project schedule changed; moved from 2019
Part of 2 - 8 and 4 - 2	Phillips Avenue from 9th St to 10th St	\$21,000	\$72,000	\$93,000	project schedule changed; moved from 2019
Part of 2 - 4 & 5 (including Issue 6)	Remainder of Minnesota Avenue from 41st St to 2nd St, excluding 18th Street to 33rd Street	\$200,000	\$637,000	\$837,000	revised based on Minnesota Reconstruction
Part of 2 - 14 and 7 - 1	41st Street from Shirley Ave to Louise Avenue	\$125,000	\$350,000	\$475,000	separated segment and moved from 2023
Part of 2 - 16 & 17	Remainder of S. Louise Avenue from Bus Station to 49th St. and 41st Street to Walmart	\$76,000	\$380,000	\$456,000	moved from 2021
5 - 1	Intersection of 57th Street and Louise Avenue	\$36,000	\$0	\$36,000	moved from 2021
Part of 2 - 13	W. 41st Street from Louise Ave to Western Ave		\$573,000	\$573,000	moved from 2022
				<b>\$2,563,000</b>	

**Total Investment 2017-2025      \$12,515,190      was \$9,359,000**

## Progress on Transition Plan Priorities

As outlined in the transition plan, the following table shows progress on each accessibility priority:

Priority	Existing Situation/ Accessibility Issue	2017 Number of Non-Compliant Locations [1]	Target Date for Completion [2]	..	2021 Number of Non-Compliant Locations	2022 Number of Non-Compliant Locations
1	Non-operational push buttons	84	2 years		0	0
2	Vertical curb barriers (with no curb ramps) at locations with existing sidewalk crossings.	186	3 years		48	2
3	Curb ramps in poor condition <60 condition rating	277	5 years		18	14
4	Push buttons with height less than 15" and more than 48"	124	5 years		91	75
5	Push buttons with reach distance over 25"	77	5 years		62	55
6	Clear ground space at pedestrian push buttons with size less than 30"x48" or where none was identified	88	7 years		67	62
7	Pedestrian pushbuttons with low compliance rating <60	96	10 years		61	57
8	Vertical faults of ½" or greater on sidewalks and curb ramps [3]	16,013	15 years		13,695	11,989
9	Obstructions present on curb ramps and sidewalks (remove or mitigate)	687 [4]	15 years		579	544
10	Curb ramps with low compliance rating <60	1,682	20 years		1,360	1,347
11	Excessively non-compliant driveways and sidewalk segments with excessive cross slope	1,013 [5]	20 years		976	837

[1] As identified in the self-evaluation inventory, count may overlap in other categories. Consideration also given to adjacent non-compliant facilities. Non-compliant facilities could include curb ramps, sidewalks, and pedestrian buttons. Detail on priorities 1-7 are attached in expanded tables.

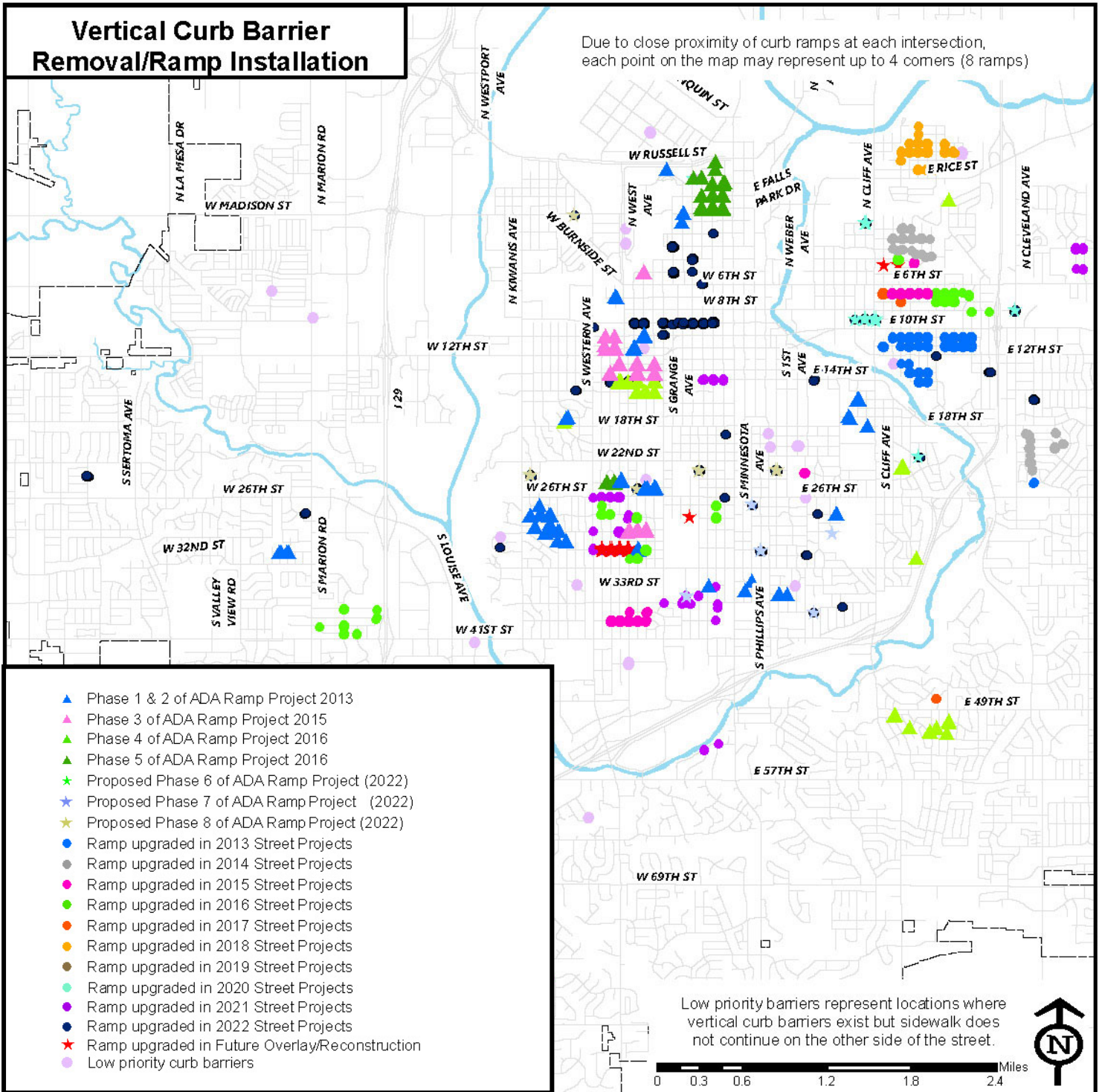
[2] The target date for completion began at the point of implementation of the transition plan, March, 30, 2018. The date in this column represents an estimate of when the prioritized accessibility issues will be fixed.

[3] The City is prioritizing repairs of vertical faults of one-half inch or greater through the Sidewalk Inspection and Repair Program. Focusing on these defects allows the City to more expeditiously repair the most severe vertical separations. PROWAG requires vertical separations of one-quarter inch to one-half inch to be beveled; these areas will be prioritized for repair as the number of more severe vertical faults are substantially reduced.

[4] The number of curb ramp obstructions in 2017 was originally reported as 582, but should have been 687.

[5] The number of excessively non-compliant driveways in 2017 was originally reported as 1,002, but should have been 1,013.

The following map has been used to show progress on vertical curb barriers (Priority #2) since 2013. The map does not include ramps upgraded that were not vertical curb barriers to begin with.



**Investments in Pedestrian Facilities**

Investments in new and upgraded pedestrian facilities within the public right-of-way were tracked to show the type and amount of investment the City is making in specific areas. Funding categories include:

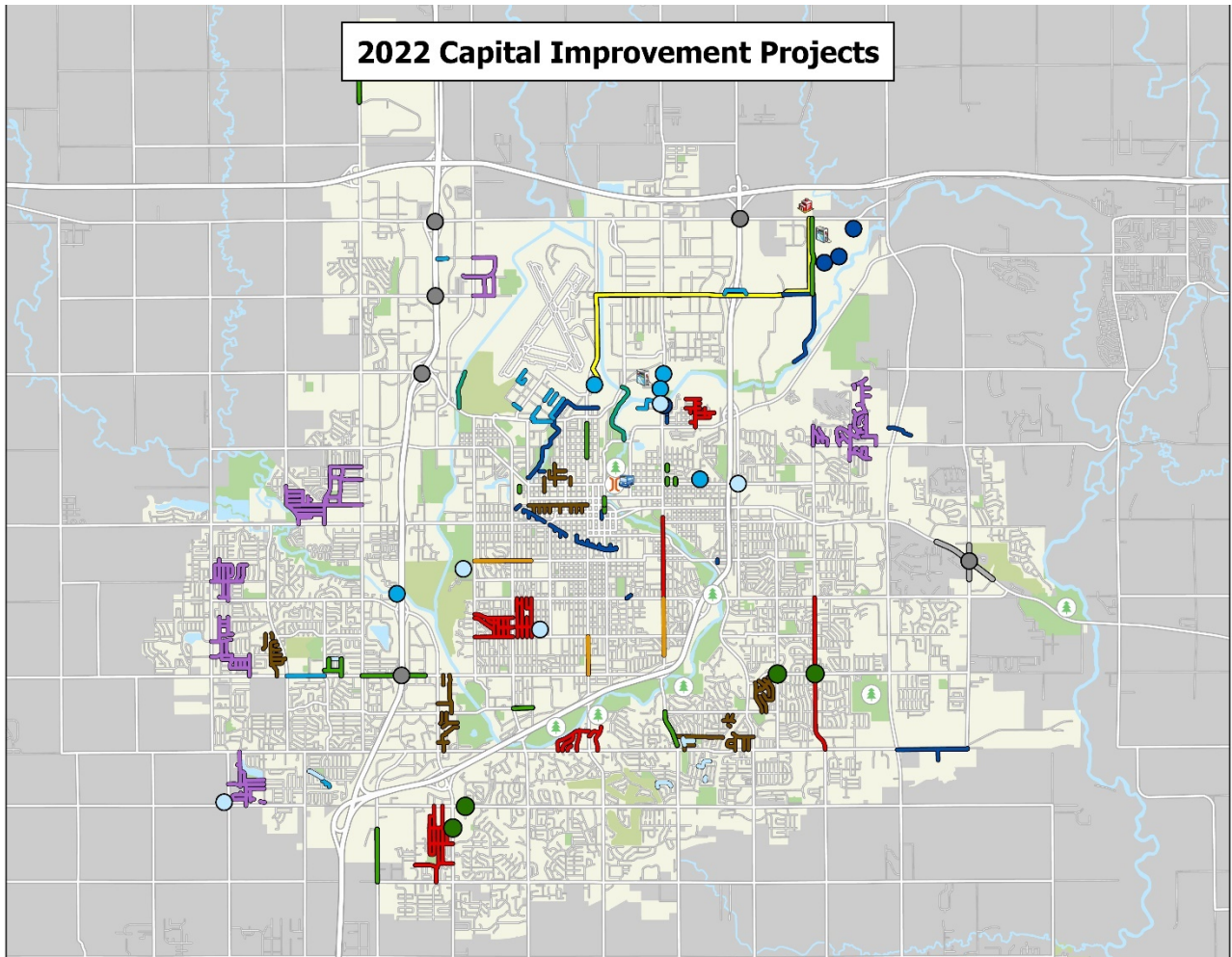
- New Ramps (installed as a part of street network expansion projects where there was not previously a sidewalk or ramp)
- Reconstructed Ramps (installed as a part of City alteration or reconstruction projects)
- New and reconstructed pedestrian push buttons
- Sidewalk (New and reconstructed sidewalk on City projects)
- Pedestrian Bridge (funds associated with installation of a pedestrian bridge and new paths and connections in Rotary Park)
- Note: Funds for ADA upgrades associated with the complaint area (and detailed earlier in the memo) are not included in the categories below.

<b>2022 Investments in New and Upgraded Pedestrian Facilities (Not including funds spent on Correction and Implementation Plan for LOF Recommendation 4)</b>				
<b>Push Buttons (New/Reconstructed)</b>	<b>Sidewalk (New/Reconstructed)</b>	<b>Reconstructed Ramps</b>	<b>New Ramps</b>	<b>Pedestrian Bridge</b>
\$159,815.59	\$2,167,663.68	\$1,624,389.61	\$66,427.92	\$0

Adding all of the pedestrian facility investments above, and improvements made in the complaint area, the City invested **nearly \$5.8 million in pedestrian facility improvements in 2022.**

The following map shows the City’s 2022 Capital Improvement Projects, which included ADA upgrades as needed.

# 2022 Capital Improvement Projects



## Projects subject to change due to available funding

### Transportation Projects

- Major Street Reconstruction / Expansion
- Slurry Seal
- Bridge
- Concrete Joint Resealing
- Concrete Repair
- Asphalt Mill and Overlay
- Concrete/Utility Repair in 2022, Overlay in 2023

- 6th Street Bridge
- 41st Street and Bahnon Avenue Intersection
- 33rd Street and Veterans Parkway Traffic Signal
- 41st Street and Linedrive Avenue Traffic Signal
- 57th Street and Graystone Avenue Traffic Signal
- 74th Street and Louise Ave & 69th and Ralph Rogers Signal Improvements
- 6th Street: Foss Avenue to Veterans Avenue
- 40th Street and Holbrook Avenue (Water Driven)
- 41st Street: Marion Road to Shirley Avenue
- 49th Street Extension: Western Avenue to West Avenue
- 85th Street Noise Wall
- Cliff Avenue: 11th to 26th Street
- Cliff Avenue: 26th to 38th Street (Joint Repairs)
- Cliff Avenue: 49th to 56th Street
- Marion Road: Foundation Court to 259th Street
- Minnesota Avenue: Bennet Street to 2nd Street
- Minnesota Avenue: 33rd to 41st Street (ADA Accessibility Improvements)
- Phillips Avenue: 8th to 10th Street
- Sycamore Avenue: 60th Street North to Benson Road
- Sycamore Avenue: 26th to 57th Street and 41st Street Intersection
- Tallgrass Avenue: 74th to 85th Street
- Willow Avenue: North of 7th Street

### State Projects

- Arrowhead Parkway and Six Mile Road Intersection
- I-29: 41st Street Interchange
- I-29: 60th Street North, Russell Street, Benson Road
- I-229: N. 60th Street Bridge

### Electric and Lights

- Project 13 Light Circuit

### Storm Drainage Projects

- Southwest Sioux Falls Drainage Improvements Ph. 2
- Kingswood Way Drainage Improvements Ph. 2
- Sump Pump Collection System
- Indian Mound Retaining Wall
- 69th Street & Ellis Avenue Detention
- Cliff Avenue Levee Outfall

### Water Projects

- 41st Street: Sertoma Avenue to Holbrook Avenue
- 66th Street: Sundowner Avenue to Jordan Drive – Phase 4
- Airport Industrial Park
- Benson Road & I-229
- PRV Replacement
- Transmission Improvements - Phase 1
- Water Valve Rehabilitation and Construction
- Water Purification Building Improvements
- West Reservoir Improvements

### Water Reclamation Projects

- Basin 15 Sanitary Sewer Extension
- Basin 18C Sanitary Sewer Extension
- Basin 21 Extension
- Basin 17 – Phase 2
- Basin 33 – Phase 2
- Lift Station Improvements
- PS215 Foremain
- PS 240 Improvements
- Sherman Avenue: Walnut to Bennett
- Sanitary Sewer- Other Mains
- Water Reclamation Facility Expansion, Workspace Improvements, Thickener Mechanism Replacement
- 2022 Pipe Lining Project

### Parks and Recreation Projects

- Community/Regional Park Improvements
- Falls Park Improvements: Visitor Center & Tower
- Harmond Park Improvements: Baseball Field 7 Renovation
- River Greenway Improvements
- Tuthill Park Development – Tennis Complex
- Cyclic Park Infrastructure
- Play Structure Improvements
- Park Roads & Parking Lot Improvements
- Great Plans Zoo: Lions Exhibit

### Other City Facilities

- Street/Fleet Division: Chamber Fuel Site Improvements
- Fire: Public Safety Training Facility
- Landfill: Cell 4 Liner
- Ronning Library Remodel
- Transit Office Remodel
- Orpheum Building Improvements, Events Center Improvements, Centralized Facilities Improvements
- Washington Pavilion Building Improvements, Convention Center Improvements
- Fleet: Maintenance Shop Landfill Improvements
- Fleet: Underground Storage Tanks (Chambers & Water Rec)
- Landfill: Leachate Recir/Gas System Infrastructure
- Landfill: Building & Site Improvements Scale House
- Landfill: Storm Water Management Improvement



## Key Indicators of Pedestrian Facility Accessibility

The City has chosen key indicators of pedestrian facility to track over time to demonstrate overall progress in accessibility: vertical curb barriers removed, detectable warning presence, curb ramp running slope, obstructions in sidewalk and curb ramps, and notices of sidewalk repair issued and repairs completed, and height, reach and clear ground space at pedestrian push buttons.

**Table: Key Indicators of Overall Pedestrian Facility Accessibility**

Indicator	2021		2022	
<b>Vertical Curb Barriers</b>	<b>Number of Curb Ramps</b>	<b>Percent of Barriers Remaining</b>	<b>Number of Curb Ramps</b>	<b>Percent of Barriers Remaining</b>
Vertical Curb Barriers Removed	40	54.04%	46	7.23%
Curb Ramps Installed/Upgraded (including barriers removed)	724	Not applicable	741	Not applicable
<b>Detectable Warning</b>	<b>Number of Curb Ramps</b>	<b>Percent of Curb Ramps</b>	<b>Number of Curb Ramps</b>	<b>Percent of Curb Ramps</b>
Yes	12,289	74.64%	13252	80.49%
No	5,302	32.20%	4846	29.43%
Not Required	0	0.00%	0	0.00%
<b>Curb Ramp Obstructions</b>	<b>Number of Obstructions</b>	<b>Percent of Curb Ramps with Obstruction</b>	<b>Number of Obstructions</b>	<b>Percent of Curb Ramps with Obstruction</b>
General Obstructions	59	0.35%	55	0.33%
Inlet Lid	37	0.22%	37	0.22%
<b>Sidewalk Obstructions</b>	<b>Number of Obstructions</b>	<b>Percent of Segments with Obstruction</b>	<b>Number of Obstructions</b>	<b>Percent of Segments with Obstruction</b>
General Obstructions	209	0.84%	175	0.70%
Inlet Lid	311	1.25%	256	1.03%
<b>Curb Ramp Running Slope</b>	<b>Number of Curb Ramps</b>	<b>Percent of Curb Ramps</b>	<b>Number of Curb Ramps</b>	<b>Percent of Curb Ramps</b>
8.3 % or less	14,595	86.68%	15254	90.60%
8.4 %–10.3%	1,593	9.46%	1501	8.91%
10.4 %–13.3%	941	5.59%	851	5.05%
13.4 % or more	399	2.37%	358	2.13%
Unknown/Null	28	0.17%	23	0.14%

New Sidewalk Inspections	Number of Segments	Miles	Number of Segments	Miles
Inspections of New Sidewalk Installation	1,677	22.92	1,592	22.11
Notices of Sidewalk Repair	Number of Segments	Percent	Number of Segments	Percent
Sidewalk Inspection/Repair Program and/or Complaint Segments Inspected	4,641	7.26%	6,812	10.66%
Notices Sent	2567	Not applicable	2,364	Not applicable
Repairs Completed	393	15.31%	2,581	Not applicable
Push Button Reach	Number of Pushbuttons	Percent of Pushbuttons	Number of Pushbuttons	Percent of Pushbuttons
10" or less	907	72.33%	978	75.76%
10" to 25"	285	22.73%	258	19.98%
Over 25"	62	4.94%	55	4.26%
Push Button Height	Number of Pushbuttons	Percent of Pushbuttons	Number of Pushbuttons	Percent of Pushbuttons
42"	542	43.22%	658	50.97%
42" to 48"	449	35.81%	394	30.52%
15" to 42"	172	13.72%	164	12.70%
Over 48"	91	7.26%	75	5.81%
Under 15"	0	0.00%	0	0.00%
Clear Ground Space at Push Button	Number of Locations	Percent of Locations	Number of Locations	Percent of Locations
30" x 48" or more	1,187	94.66%	1229	95.20%
Less than 30" or 48"	31	2.47%	29	2.25%
No Clear Ground Space	36	2.87%	33	2.56%

Priority 1: Non-operational push buttons

Page 1

No.	Signal ID	Intersection	Address	Quadrant	Crossing Direction	Type	Operational?	Inspection Date	Repair Method	Target Date for Completion	Individual Responsible	Completion Date
1	61	41ST ST. & WEST AVE.	1700 W 41ST ST	NW	N/S	PIEZO	No	10/3/2017	Restore operation or replace	2018	Principal Engineer - Traffic	2018
2	51	41ST ST. & MARION RD.	3315 S MARION RD	NW	E/W	PIEZO	No	9/28/2017	Restore operation or replace	2018	Principal Engineer - Traffic	2018
3	102	10TH ST. & BAHNSON AVE.	3603 E 10TH ST	SE	N/S	PIEZO	No	7/25/2017	Restore operation or replace	2018	Principal Engineer - Traffic	2021 *
4	76	60TH ST. N. & CITIBANK	701 E 60TH ST N	SW	N/S	PLUNGER	No	6/20/2017	Restore operation or replace	2018	Principal Engineer - Traffic	2018
5	266	41ST ST. & LOUISE AVE.	3701 W 41ST ST	SW	E/W	PIEZO	No	9/28/2017	Restore operation or replace	2018	Principal Engineer - Traffic	2018
6	57	41ST ST. & WESTERN AVE.	3312 S WESTERN AVE	NE	E/W	PIEZO	No	10/3/2017	Restore operation or replace	2018	Principal Engineer - Traffic	2018
7	61	41ST ST. & WEST AVE.	1612 W 41ST ST	NE	E/W	PIEZO	No	10/3/2017	Restore operation or replace	2018	Principal Engineer - Traffic	2018
8	156	33RD ST. & MINNESOTA AVE.	2501 S MINNESOTA AVE	SW	E/W	PIEZO	No	10/2/2017	Restore operation or replace	2018	Principal Engineer - Traffic	2018
9	41	26TH ST. & I-29 EAST RAMPS	2400 S CAROLYN AVE	SW	E/W	OTHER	No	8/2/2017	Restore operation or replace	2018	Principal Engineer - Traffic	2018
10	155	41ST ST. & MINNESOTA AVE.	3200 S MINNESOTA AVE	NE	N/S	PIEZO	No	10/2/2017	Restore operation or replace	2018	Principal Engineer - Traffic	2018
11	155	41ST ST. & MINNESOTA AVE.	3219 S MINNESOTA AVE	NW	N/S	PIEZO	No	10/2/2017	Restore operation or replace	2018	Principal Engineer - Traffic	2018
12	137	34TH ST. & LOUISE AVE.	2711 S LOUISE AVE	NW	E/W	PIEZO	No	8/3/2017	Restore operation or replace	2018	Principal Engineer - Traffic	2018
13	266	41ST ST. & LOUISE AVE.	3620 W 41ST ST	NE	E/W	PIEZO	No	9/28/2017	Restore operation or replace	2018	Principal Engineer - Traffic	2018
14	52	41ST ST. & TERRY AVE.	4809 W 41ST ST	SE	E/W	PIEZO	No	7/13/2017	Restore operation or replace	2018	Principal Engineer - Traffic	2018
15	124	41ST ST. & KIWANIS AVE.	3401 S KIWANIS AVE	SW	E/W	PIEZO	No	9/28/2017	Restore operation or replace	2018	Principal Engineer - Traffic	2018
16	51	41ST ST. & MARION RD.	5303 W 41ST ST	SW	E/W	PIEZO	No	9/28/2017	Restore operation or replace	2018	Principal Engineer - Traffic	2018
17	220	26TH ST. & HIGHLINE AVE.	5801 E RED OAK DR	NW	E/W	PIEZO	No	7/17/2017	Restore operation or replace	2018	Principal Engineer - Traffic	2018
18	244	26TH ST. & RED OAK DR.	5501 E RED OAK DR	NE	N/S	PIEZO	No	7/17/2017	Restore operation or replace	2018	Principal Engineer - Traffic	2018
19	244	26TH ST. & RED OAK DR.	5211 E 26TH ST	SW	E/W	PIEZO	No	7/17/2017	Restore operation or replace	2018	Principal Engineer - Traffic	2018
20	47	49TH ST. & OXBOW AVE.	3200 W 49TH ST	NE	N/S	OTHER	No	7/31/2017	Restore operation or replace	2018	Principal Engineer - Traffic	2018
21	1	12TH ST. & VALLEY VIEW RD.	5300 W 12TH ST	NE	N/S	PIEZO	No	7/11/2017	Restore operation or replace	2018	Principal Engineer - Traffic	2018
22	52	41ST ST. & TERRY AVE.	4804 W 41ST ST	NE	E/W	PIEZO	No	7/13/2017	Restore operation or replace	2018	Principal Engineer - Traffic	2018
23	155	41ST ST. & MINNESOTA AVE.	3300 S MINNESOTA AVE	SE	N/S	PIEZO	No	10/2/2017	Restore operation or replace	2018	Principal Engineer - Traffic	2018
24	244	26TH ST. & RED OAK DR.	5211 E 26TH ST	SW	N/S	PIEZO	No	7/17/2017	Restore operation or replace	2018	Principal Engineer - Traffic	2018
25	52	41ST ST. & TERRY AVE.	4901 W 41ST ST	SW	E/W	PIEZO	No	7/13/2017	Restore operation or replace	2018	Principal Engineer - Traffic	2018
26	1	12TH ST. & VALLEY VIEW RD.	6001 W 12TH ST	SE	N/S	PIEZO	No	7/11/2017	Restore operation or replace	2018	Principal Engineer - Traffic	2018
27	187	41ST ST. & HOLLY AVE.	2310 W 41ST ST	NE	E/W	PIEZO	No	10/3/2017	Restore operation or replace	2018	Principal Engineer - Traffic	2018

Priority 1: Non-operational push buttons

Page 2

No.	Signal ID	Intersection	Address	Quadrant	Crossing Direction	Type	Operational?	Inspection Date	Repair Method	Target Date for Completion	Individual Responsible	Completion Date
28	52	41ST ST. & TERRY AVE.	3301 S TERRY AVE	NW	E/W	PIEZO	No	7/13/2017	Restore operation or replace	2018	Principal Engineer - Traffic	2018
29	41	26TH ST. & I-29 EAST RAMPS	2400 S CAROLYN AVE	SE	E/W	OTHER	No	8/2/2017	Restore operation or replace	2018	Principal Engineer - Traffic	2018
30	57	41ST ST. & WESTERN AVE.	2001 W 41ST ST	SE	E/W	PIEZO	No	10/3/2017	Restore operation or replace	2018	Principal Engineer - Traffic	2018
31	61	41ST ST. & WEST AVE.	1611 W 41ST ST	SE	E/W	PIEZO	No	10/3/2017	Restore operation or replace	2018	Principal Engineer - Traffic	2018
32	61	41ST ST. & WEST AVE.	1700 W 41ST ST	NW	E/W	PIEZO	No	10/3/2017	Restore operation or replace	2018	Principal Engineer - Traffic	2018
33	266	41ST ST. & LOUISE AVE.	3700 W 41ST ST	NW	E/W	PIEZO	No	9/28/2017	Restore operation or replace	2018	Principal Engineer - Traffic	2018
34	266	41ST ST. & LOUISE AVE.	3609 W 41ST ST	NE	E/W	PIEZO	No	9/28/2017	Restore operation or replace	2018	Principal Engineer - Traffic	2018
35	187	41ST ST. & HOLLY AVE.	3605 S WESTERN AVE	SE	E/W	PIEZO	No	10/3/2017	Restore operation or replace	2018	Principal Engineer - Traffic	2018
36	71	41ST ST. & PHILLIPS AVE.	3209 S PHILLIPS AVE	NW	N/S	PIEZO	No	10/11/2017	Restore operation or replace	2018	Principal Engineer - Traffic	2018
37	155	41ST ST. & MINNESOTA AVE.	501 W 41ST ST	SW	N/S	PIEZO	No	10/2/2017	Restore operation or replace	2018	Principal Engineer - Traffic	2018
38	1	12TH ST. & VALLEY VIEW RD.	6201 W 12TH ST	SW	N/S	PIEZO	No	7/11/2017	Restore operation or replace	2018	Principal Engineer - Traffic	2018
39	57	41ST ST. & WESTERN AVE.	2100 W 41ST ST	NW	E/W	PIEZO	No	10/3/2017	Restore operation or replace	2019	Principal Engineer - Traffic	2018
40	208	MADISON ST. & I-29	4401 W MADISON ST	SE	E/W	PLUNGER	No	7/11/2017	Restore operation or replace	2019	Principal Engineer - Traffic	2018
41	244	26TH ST. & RED OAK DR.	5501 E RED OAK DR	SE	N/S	PIEZO	No	7/17/2017	Restore operation or replace	2019	Principal Engineer - Traffic	2018
42	187	41ST ST. & HOLLY AVE.	2400 W 41ST ST	SW	E/W	PIEZO	No	10/3/2017	Restore operation or replace	2019	Principal Engineer - Traffic	2018
43	187	41ST ST. & HOLLY AVE.	3605 S WESTERN AVE	SW	E/W	PIEZO	No	10/3/2017	Restore operation or replace	2019	Principal Engineer - Traffic	2018
44	220	26TH ST. & HIGHLINE AVE.	5800 E 26TH ST	NE	N/S	PIEZO	No	7/17/2017	Restore operation or replace	2019	Principal Engineer - Traffic	2018
45	94	10TH ST. & I-229	2501 E 10TH ST	SW	E/W	PLUNGER	No	9/20/2017	Restore operation or replace	2019	Principal Engineer - Traffic	2019
46	64	57TH ST. & MINNESOTA AVE.	4701 S MINNESOTA AVE	NE	E/W	PIEZO	No	9/20/2017	Restore operation or replace	2019	Principal Engineer - Traffic	2018
47	57	41ST ST. & WESTERN AVE.	2101 W 41ST ST	SW	E/W	PIEZO	No	10/3/2017	Restore operation or replace	2019	Principal Engineer - Traffic	2018
48	178	10TH ST. & FAIRFAX AVE.	1010 E 10TH ST	NE	N/S	PIEZO	No	9/21/2017	Restore operation or replace	2019	Principal Engineer - Traffic	2019
49	232	57TH ST. & GALWAY AVE.	4945 S EMMA LN	NW	N/S	PIEZO	No	6/30/2017	Restore operation or replace	2019	Principal Engineer - Traffic	2018
50	182	26TH ST. & VALLEY VIEW RD.	6001 W TECUMSEH CT	NE	N/S	PIEZO	No	7/10/2017	Restore operation or replace	2019	Principal Engineer - Traffic	2018
51	53	41ST ST. & I-29 WEST RAMPS	3200 S MEADOW AVE	NW	N/S	PIEZO	No	7/14/2017	Restore operation or replace	2019	Principal Engineer - Traffic	2018
52	27	22ND ST. & WESTERN AVE.	1601 S WESTERN AVE	SW	E/W	PIEZO	No	8/14/2017	Restore operation or replace	2019	Principal Engineer - Traffic	2018
53	53	41ST ST. & I-29 WEST RAMPS	4511 W 41ST ST	SE	E/W	PIEZO	No	7/14/2017	Restore operation or replace	2019	Principal Engineer - Traffic	2018
54	79	BENSON RD. & CLIFF AVE.	3725 N CLIFF AVE	SW	N/S	PIEZO	No	6/21/2017	Restore operation or replace	2019	Principal Engineer - Traffic	2019

Priority 1: Non-operational push buttons

Page 3

No.	Signal ID	Intersection	Address	Quadrant	Crossing Direction	Type	Operational?	Inspection Date	Repair Method	Target Date for Completion	Individual Responsible	Completion Date
55	226	26TH ST. & HIGHWAY 11	6100 E SILVER MAPLE CIR	NE	N/S	PIEZO	No	6/26/2017	Restore operation or replace	2019	Principal Engineer - Traffic	2018
56	220	26TH ST. & HIGHLINE AVE.	5801 E RED OAK DR	NW	N/S	PIEZO	No	7/17/2017	Restore operation or replace	2019	Principal Engineer - Traffic	2018
57	97	12TH ST. & CLEVELAND AVE.	501 S CLEVELAND AVE	SW	N/S	PIEZO	No	7/24/2017	Restore operation or replace	2019	Principal Engineer - Traffic	2018
58	73	BENSON RD. & 4TH AVE.	3801 N 4TH AVE	NW	N/S	PIEZO	No	6/22/2017	Restore operation or replace	2019	Principal Engineer - Traffic	2018
59	205	22ND ST. & SERTOMA AVE.	7400 W 22ND ST	NW	N/S	PIEZO	No	7/7/2017	Restore operation or replace	2019	Principal Engineer - Traffic	2018
60	229	57TH ST. & SOUTHEASTERN AVE.	5000 S SOUTHEASTERN AVE	SE	E/W	PIEZO	No	6/30/2017	Restore operation or replace	2019	Principal Engineer - Traffic	2018
61	232	57TH ST. & GALWAY AVE.	4928 S GALWAY AVE	NE	N/S	PIEZO	No	6/30/2017	Restore operation or replace	2019	Principal Engineer - Traffic	2018
62	220	26TH ST. & HIGHLINE AVE.	5800 E 26TH ST	SE	N/S	PIEZO	No	7/17/2017	Restore operation or replace	2019	Principal Engineer - Traffic	2018
63	230	57TH ST. & BAHNSON AVE.	3605 E RAVEN OAKS CIR	NE	E/W	PIEZO	No	7/20/2017	Restore operation or replace	2019	Principal Engineer - Traffic	2019
64	229	57TH ST. & SOUTHEASTERN AVE.	2925 E 57TH ST	SW	N/S	PIEZO	No	6/30/2017	Restore operation or replace	2019	Principal Engineer - Traffic	2018
65	261	MADISON ST. & POWDER HOUSE RD.	1600 N POWDER HOUSE RD	NW	N/S	PIEZO	No	6/26/2017	Restore operation or replace	2019	Principal Engineer - Traffic	2018
66	230	57TH ST. & BAHNSON AVE.	3605 E RAVEN OAKS CIR	SW	E/W	PIEZO	No	7/20/2017	Restore operation or replace	2019	Principal Engineer - Traffic	2018
67	230	57TH ST. & BAHNSON AVE.	3605 E RAVEN OAKS CIR	SE	E/W	PIEZO	No	7/20/2017	Restore operation or replace	2019	Principal Engineer - Traffic	2018
68	247	06TH ST. & WEBER AVE.	335 N WEBER AVE	SW	N/S	PIEZO	No	7/26/2017	Restore operation or replace	2019	Principal Engineer - Traffic	2019
69	10	RUSSELL ST. & KIWANIS AVE.	2600 W RUSSELL ST	NW	E/W	PIEZO	No	6/23/2017	Restore operation or replace	2019	Principal Engineer - Traffic	2018
70	225	18TH ST. & HIGHWAY 11	5921 E 18TH ST	SW	N/S	PIEZO	No	6/26/2017	Restore operation or replace	2019	Principal Engineer - Traffic	2018
71	53	41ST ST. & I-29 WEST RAMPS	4511 W 41ST ST	SW	N/S	PIEZO	No	7/14/2017	Restore operation or replace	2019	Principal Engineer - Traffic	2018
72	79	BENSON RD. & CLIFF AVE.	3725 N CLIFF AVE	SW	E/W	PIEZO	No	6/21/2017	Restore operation or replace	2019	Principal Engineer - Traffic	2018
73	139	57TH ST. & CLIFF AVE.	4900 S CLIFF AVE	SE	N/S	PIEZO	No	7/28/2017	Restore operation or replace	2019	Principal Engineer - Traffic	2018
74	44	KOHL'S & LOUISE AVE.	4001 W 41ST ST	NW	N/S	PIEZO	No	10/11/2017	Restore operation or replace	2019	Principal Engineer - Traffic	2018
75	44	KOHL'S & LOUISE AVE.	3800 S LOUISE AVE	SE	N/S	PIEZO	No	10/11/2017	Restore operation or replace	2019	Principal Engineer - Traffic	2018
76	10	RUSSELL ST. & KIWANIS AVE.	2600 W RUSSELL ST	NE	E/W	PIEZO	No	6/23/2017	Restore operation or replace	2019	Principal Engineer - Traffic	2018
77	203	69TH ST. & CLIFF AVE.	6001 S CLIFF AVE	NW	N/S	PIEZO	No	6/29/2017	Restore operation or replace	2019	Principal Engineer - Traffic	2018
78	139	57TH ST. & CLIFF AVE.	4800 S CLIFF AVE	NE	E/W	PIEZO	No	7/28/2017	Restore operation or replace	2019	Principal Engineer - Traffic	2018
79	44	KOHL'S & LOUISE AVE.	4001 W 41ST ST	SW	E/W	PIEZO	No	10/11/2017	Restore operation or replace	2019	Principal Engineer - Traffic	2018
80	44	KOHL'S & LOUISE AVE.	3800 S LOUISE AVE	SE	E/W	PIEZO	No	10/11/2017	Restore operation or replace	2019	Principal Engineer - Traffic	2018
81	44	KOHL'S & LOUISE AVE.	4001 W 41ST ST	NW	E/W	PIEZO	No	10/11/2017	Restore operation or replace	2019	Principal Engineer - Traffic	2018

Priority 1: Non-operational push buttons

Page 4

No.	Signal ID	Intersection	Address	Quadrant	Crossing Direction	Type	Operational?	Inspection Date	Repair Method	Target Date for Completion	Individual Responsible	Completion Date
82	44	KOHL'S & LOUISE AVE.	4001 W 41ST ST	SW	N/S	PIEZO	No	10/11/2017	Restore operation or replace	2019	Principal Engineer - Traffic	2018
83	44	KOHL'S & LOUISE AVE.	3800 S LOUISE AVE	NE	N/S	PIEZO	No	10/11/2017	Restore operation or replace	2019	Principal Engineer - Traffic	2018
84	44	KOHL'S & LOUISE AVE.	3800 S LOUISE AVE	NE	E/W	PIEZO	No	10/11/2017	Restore operation or replace	2019	Principal Engineer - Traffic	2018
85	102	10TH ST. & BAHNSON AVE.	3603 E 10TH ST	SE	N/S	PIEZO	No	1/1/2020	Restore operation or replace	2020	Principal Engineer - Traffic	2021 *
86	102	10TH ST. & BAHNSON AVE.	3603 E 10TH ST	SE	N/S	PIEZO	No	1/1/2020	Restore operation or replace	2020	Principal Engineer - Traffic	2021 *
87	102	10TH ST. & BAHNSON AVE.	3603 E 10TH ST	SE	N/S	PIEZO	No	1/1/2020	Restore operation or replace	2020	Principal Engineer - Traffic	2021 *
88	19	6TH ST. & WEST AVE.		NW	N/S			1/1/2020	Restore operation or replace	2020	Principal Engineer - Traffic	2021

\* - The pushbutton correctly places a pedestrian call into the controller, but the controller back panel does not correctly push the correct display to the pedestrian signal heads. The correct walk and don't walk times are given but not seen

**Priority 2: Vertical Curb Barrier**

Page 1

No.	Facility ID	Address	Ramp Type	Detectable Warning	Width	Slope	Cross Slope	Repair Method	Target Date for Completion	Individual Responsible	Completion Date
1	CR-3877	101 S WAYLAND AVE	Barrier-High	No	0.0	4.4	1.2	Replace with curb ramp	2018	Principal Engineer - Streets	5/22/2018
2	CR-3878	101 S WAYLAND AVE	Barrier-High	No	0.0	2.5	2.7	Replace with curb ramp	2018	Principal Engineer - Streets	5/22/2018
3	CR-6545	1423 N HIGHLAND AVE	Barrier-High	No	0.0	0.0	0.0	Replace with curb ramp	2018	Principal Engineer - Streets	5/9/2018
4	CR-6546	1500 N MABLE AVE	Barrier-High	No	0.0	3.9	1.4	Replace with curb ramp	2018	Principal Engineer - Streets	5/25/2018
5	CR-6498	1520 E MULBERRY ST	Barrier-High	No	0.0	8.7	8.0	Replace with curb ramp	2018	Principal Engineer - Streets	6/5/2018
6	CR-6503	1600 E MULBERRY ST	Barrier-High	No	0.0	3.1	1.1	Replace with curb ramp	2018	Principal Engineer - Streets	6/1/2018
7	CR-6504	1600 E MULBERRY ST	Barrier-High	No	0.0	1.1	1.6	Replace with curb ramp	2018	Principal Engineer - Streets	6/1/2018
8	CR-6507	1600 N WAYLAND AVE	Barrier-High	No	0.0	2.6	0.7	Replace with curb ramp	2018	Principal Engineer - Streets	6/15/2018
9	CR-6508	1600 N WAYLAND AVE	Barrier-High	No	0.0	2.0	1.3	Replace with curb ramp	2018	Principal Engineer - Streets	6/5/2018
10	CR-6497	1620 N MABLE AVE	Barrier-High	No	0.0	1.3	0.6	Replace with curb ramp	2018	Principal Engineer - Streets	5/25/2018
11	CR-6488	1628 N HIGHLAND AVE	Barrier-High	No	0.0	0.7	0.2	Replace with curb ramp	2018	Principal Engineer - Streets	5/9/2018
12	CR-6489	1628 N HIGHLAND AVE	Barrier-High	No	0.0	1.1	0.1	Replace with curb ramp	2018	Principal Engineer - Streets	5/9/2018
13	CR-6465	1628 N LEWIS AVE	Barrier-High	No	0.0	2.3	0.6	Replace with curb ramp	2018	Principal Engineer - Streets	5/29/2018
14	CR-6490	1708 E MULBERRY ST	Barrier-High	No	0.0	4.8	2.6	Replace with curb ramp	2018	Principal Engineer - Streets	5/9/2018
15	CR-6491	1708 E MULBERRY ST	Barrier-High	No	0.0	7.6	6.0	Replace with curb ramp	2018	Principal Engineer - Streets	5/9/2018
16	CR-6474	1711 N MABLE AVE	Barrier-High	No	0.0	2.8	0.8	Replace with curb ramp	2018	Principal Engineer - Streets	5/25/2018
17	CR-6487	1715 E MULBERRY ST	Barrier-High	No	0.0	1.3	4.0	Replace with curb ramp	2018	Principal Engineer - Streets	5/9/2018
18	CR-6449	1716 N LEWIS AVE	Barrier-High	No	0.0	4.5	2.6	Replace with curb ramp	2018	Principal Engineer - Streets	5/29/2018
19	CR-6475	1720 N MABLE AVE	Barrier-High	No	0.0	3.9	1.1	Replace with curb ramp	2018	Principal Engineer - Streets	5/25/2018
20	CR-6471	1721 N HIGHLAND AVE	Barrier-High	No	0.0	4.0	2.9	Replace with curb ramp	2018	Principal Engineer - Streets	5/9/2018
21	CR-6486	1800 E MULBERRY ST	Barrier-High	No	0.0	1.4	1.5	Replace with curb ramp	2018	Principal Engineer - Streets	5/9/2018
22	CR-6477	1800 E WALNUT ST	Barrier-High	No	0.0	4.5	1.7	Replace with curb ramp	2018	Principal Engineer - Streets	5/25/2018
23	CR-6470	1801 E WALNUT ST	Barrier-High	No	0.0	0.4	0.0	Replace with curb ramp	2018	Principal Engineer - Streets	5/9/2018
24	CR-6473	1801 N MABLE AVE	Barrier-High	No	0.0	3.8	2.5	Replace with curb ramp	2018	Principal Engineer - Streets	5/25/2018
25	CR-6476	1900 N MABLE AVE	Barrier-High	No	0.0	0.1	0.3	Replace with curb ramp	2018	Principal Engineer - Streets	5/25/2018
26	CR-6447	1908 E WALNUT ST	Barrier-High	No	0.0	9.5	2.5	Replace with curb ramp	2018	Principal Engineer - Streets	5/29/2018
27	CR-6450	2009 E MULBERRY ST	Barrier-High	No	0.0	3.8	0.6	Replace with curb ramp	2018	Principal Engineer - Streets	5/29/2018
28	CR-6451	2010 E MULBERRY ST	Barrier-High	No	0.0	2.1	4.9	Replace with curb ramp	2018	Principal Engineer - Streets	5/29/2018
29	CR-6452	2101 E MULBERRY ST	Barrier-High	No	0.0	2.6	3.0	Replace with curb ramp	2018	Principal Engineer - Streets	5/29/2018
30	CR-6453	2101 E MULBERRY ST	Barrier-High	No	0.0	4.3	3.1	Replace with curb ramp	2018	Principal Engineer - Streets	5/29/2018
31	CR-12310	3400 S FAIRHALL AVE	Barrier-High	No	0.0	0.0	0.0	Replace with curb ramp	2018	Principal Engineer - Streets	6/8/2019
32	CR-12305	3404 S FAIRHALL AVE	Barrier-High	No	0.0	0.0	0.0	Replace with curb ramp	2018	Principal Engineer - Streets	6/8/2019
33	CR-12306	3600 S FAIRHALL AVE	Barrier-High	No	0.0	0.0	0.0	Replace with curb ramp	2018	Principal Engineer - Streets	9/5/2018
34	CR-12303	3604 S FAIRHALL AVE	Barrier-High	No	0.0	0.0	0.0	Replace with curb ramp	2018	Principal Engineer - Streets	9/25/2018
35	CR-12333	3800 S LARCH AVE	Barrier-High	No	0.0	0.0	0.0	Replace with curb ramp	2018	Principal Engineer - Streets	7/17/2018
36	CR-12191	5817 W ESSEX DR	Barrier-High	No	5.0	0.0	0.0	Replace with curb ramp	2018	Principal Engineer - Streets	8/19/2019

Priority 2: Vertical Curb Barrier

No.	Facility ID	Address	Ramp Type	Detectable Warning	Width	Slope	Cross Slope	Repair Method	Target Date for Completion	Individual Responsible	Completion Date
37	CR-12192	5817 W ESSEX DR	Barrier-High	No	5.0	0.0	0.0	Replace with curb ramp	2018	Principal Engineer - Streets	8/19/2019
38	CR-12187	5900 W ESSEX DR	Barrier-High	No	5.0	0.0	0.0	Replace with curb ramp	2018	Principal Engineer - Streets	8/19/2019
39	CR-12188	5900 W ESSEX DR	Barrier-High	No	5.0	0.0	0.0	Replace with curb ramp	2018	Principal Engineer - Streets	8/19/2019
40	CR-12189	5901 W ESSEX DR	Barrier-High	No	5.0	0.0	0.0	Replace with curb ramp	2018	Principal Engineer - Streets	8/19/2019
41	CR-3879	100 S WAYLAND AVE	Barrier-High	No	0.0	6.2	2.5	Replace with curb ramp	2019	Principal Engineer - Streets	5/22/2018
42	CR-3880	100 S WAYLAND AVE	Barrier-High	No	0.0	5.8	1.8	Replace with curb ramp	2019	Principal Engineer - Streets	5/22/2018
43	CR-2806	1000 W 5TH ST	Barrier-High	No	0.0	2.3	0.9	Replace with curb ramp	2019	Principal Engineer - Streets	5/13/2022
44	CR-2807	1000 W 5TH ST	Barrier-High	No	0.0	3.3	0.9	Replace with curb ramp	2019	Principal Engineer - Streets	5/13/2022
45	CR-3744	101 S FAIRFAX AVE	Barrier-High	No	4.0	0.3	3.2	Replace with curb ramp	2019	Principal Engineer - Streets	10/22/2022
46	CR-3748	1021 E 9TH ST	Barrier-High	No	0.0	0.0	0.0	Replace with curb ramp	2019	Principal Engineer - Streets	10/22/2022
47	CR-3749	1021 E 9TH ST	Barrier-High	No	0.0	0.0	0.0	Replace with curb ramp	2019	Principal Engineer - Streets	10/22/2022
48	CR-3207	1030 E 1ST ST	Barrier-High	No	0.0	0.0	0.0	Replace with curb ramp	2019	Principal Engineer - Streets	11/9/2022
49	CR-3750	1032 E 9TH ST	Barrier-High	No	0.0	4.5	2.2	Replace with curb ramp	2019	Principal Engineer - Streets	10/22/2022
50	CR-3751	1032 E 9TH ST	Barrier-High	No	0.0	3.2	0.8	Replace with curb ramp	2019	Principal Engineer - Streets	10/22/2022
51	CR-3752	105 N CLIFF AVE	Barrier-High	No	0.0	5.4	1.3	Replace with curb ramp	2019	Principal Engineer - Streets	10/22/2022
52	CR-3753	105 N CLIFF AVE	Barrier-High	No	0.0	2.2	1.0	Replace with curb ramp	2019	Principal Engineer - Streets	10/22/2022
53	CR-334	110 E 23RD ST	Barrier-High	No	0.0	0.0	1.1	Replace with curb ramp	2019	Principal Engineer - Streets	6/6/2022
54	CR-3775	1129 E 9TH ST	Barrier-High	No	0.0	0.0	0.0	Replace with curb ramp	2019	Principal Engineer - Streets	11/9/2022
55	CR-2683	1200 W 27TH ST	Barrier-High	No	5.0	0.0	1.1	Replace with curb ramp	2019	Principal Engineer - Streets	8/6/2020
56	CR-2684	1200 W 27TH ST	Barrier-High	No	5.0	0.0	3.0	Replace with curb ramp	2019	Principal Engineer - Streets	8/6/2020
57	CR-3862	1300 E 10TH ST	Barrier-High	No	0.0	1.2	2.0	Replace with curb ramp	2019	Principal Engineer - Streets	11/9/2022
58	CR-4430	1301 E 5TH ST	Barrier-High	No	0.0	1.8	1.3	Replace with curb ramp	2019	Principal Engineer - Streets	10/7/2020
59	CR-835	1325 S CLIFF AVE	Barrier-High	No	0.0	0.0	2.8	Replace with curb ramp	2019	Principal Engineer - Streets	
60	CR-1648	1410 S SUMMIT AVE	Barrier-High	No	0.0	1.8	0.0	Replace with curb ramp	2019	Principal Engineer - Streets	6/28/2022
61	CR-3876	1420 E 9TH ST	Barrier-High	No	0.0	3.4	1.9	Replace with curb ramp	2019	Principal Engineer - Streets	5/22/2018
62	CR-3874	1500 E 9TH ST	Barrier-High	No	5.0	2.7	0.3	Replace with curb ramp	2019	Principal Engineer - Streets	5/22/2018
63	CR-3881	1500 E 9TH ST	Barrier-High	No	5.0	0.8	0.0	Replace with curb ramp	2019	Principal Engineer - Streets	5/22/2018
64	CR-1645	1500 S SUMMIT AVE	Barrier-High	No	0.0	6.1	0.0	Replace with curb ramp	2019	Principal Engineer - Streets	6/28/2022
65	CR-4699	1501 S WILLIAMS AVE	Barrier-High	No	0.0	8.6	0.3	Replace with curb ramp	2019	Principal Engineer - Streets	6/29/2022
66	CR-8024	1506 S DISCOVERY AVE	Barrier-High	No	4.0	1.2	0.2	Replace with curb ramp	2019	Principal Engineer - Streets	9/22/2022
67	CR-2572	1717 W 31ST ST	Barrier-High	No	5.0	0.0	2.4	Replace with curb ramp	2019	Principal Engineer - Streets	7/21/2021
68	CR-2573	1717 W 31ST ST	Barrier-High	No	5.0	0.0	0.3	Replace with curb ramp	2019	Principal Engineer - Streets	7/21/2021
69	CR-2671	1815 S PRAIRIE AVE	Barrier-High	No	5.0	0.0	0.2	Replace with curb ramp	2019	Principal Engineer - Streets	7/27/2020
70	CR-2672	1815 S PRAIRIE AVE	Barrier-High	No	5.0	0.0	0.2	Replace with curb ramp	2019	Principal Engineer - Streets	7/27/2020
71	CR-3215	1816 S CENTER AVE	Barrier-High	No	0.0	0.0	0.6	Replace with curb ramp	2019	Principal Engineer - Streets	10/22/2022
72	CR-2681	1816 S MENLO AVE	Barrier-High	No	5.0	0.4	1.6	Replace with curb ramp	2019	Principal Engineer - Streets	8/7/2020



**Priority 2: Vertical Curb Barrier**

No.	Facility ID	Address	Ramp Type	Detectable Warning	Width	Slope	Cross Slope	Repair Method	Target Date for Completion	Individual Responsible	Completion Date
73	CR-2682	1816 S MENLO AVE	Barrier-High	No	5.0	1.8	1.4	Replace with curb ramp	2019	Principal Engineer - Streets	8/7/2020
74	CR-2690	1817 S WALTZ AVE	Barrier-High	No	5.0	0.6	0.0	Replace with curb ramp	2019	Principal Engineer - Streets	8/7/2020
75	CR-2691	1817 S WALTZ AVE	Barrier-High	No	5.0	0.2	1.9	Replace with curb ramp	2019	Principal Engineer - Streets	8/7/2020
76	CR-2669	1822 S PRAIRIE AVE	Barrier-High	No	5.0	3.0	2.1	Replace with curb ramp	2019	Principal Engineer - Streets	7/28/2020
77	CR-2670	1822 S PRAIRIE AVE	Barrier-High	No	5.0	2.7	1.0	Replace with curb ramp	2019	Principal Engineer - Streets	7/28/2020
78	CR-2688	1822 S WALTZ AVE	Barrier-High	No	5.0	0.0	2.2	Replace with curb ramp	2019	Principal Engineer - Streets	8/7/2020
79	CR-2689	1822 S WALTZ AVE	Barrier-High	No	5.0	0.0	2.0	Replace with curb ramp	2019	Principal Engineer - Streets	8/7/2020
80	CR-2687	1900 S WALTZ AVE	Barrier-High	No	0.0	0.4	1.8	Replace with curb ramp	2019	Principal Engineer - Streets	8/5/2020
81	CR-2694	1900 S WALTZ AVE	Barrier-High	No	0.0	1.4	0.4	Replace with curb ramp	2019	Principal Engineer - Streets	8/5/2020
82	CR-2506	1900 W 31ST ST	Barrier-High	No	5.0	6.1	3.2	Replace with curb ramp	2019	Principal Engineer - Streets	7/21/2021
83	CR-2507	1900 W 31ST ST	Barrier-High	No	5.0	5.8	1.5	Replace with curb ramp	2019	Principal Engineer - Streets	7/21/2021
84	CR-2685	1901 S MENLO AVE	Barrier-High	No	0.0	2.9	3.4	Replace with curb ramp	2019	Principal Engineer - Streets	8/6/2020
85	CR-2686	1901 S MENLO AVE	Barrier-High	No	0.0	3.3	0.5	Replace with curb ramp	2019	Principal Engineer - Streets	8/6/2020
86	CR-2673	1907 S PRAIRIE AVE	Barrier-High	No	0.0	5.2	3.0	Replace with curb ramp	2019	Principal Engineer - Streets	7/30/2020
87	CR-2674	1907 S PRAIRIE AVE	Barrier-High	No	0.0	4.7	1.7	Replace with curb ramp	2019	Principal Engineer - Streets	7/30/2020
88	CR-6464	1909 E MULBERRY ST	Barrier-High	No	0.0	8.3	0.7	Replace with curb ramp	2019	Principal Engineer - Streets	5/29/2018
89	CR-6461	1916 E MULBERRY ST	Barrier-High	No	0.0	2.6	1.9	Replace with curb ramp	2019	Principal Engineer - Streets	5/29/2018
90	CR-6462	1916 E MULBERRY ST	Barrier-High	No	0.0	0.8	0.1	Replace with curb ramp	2019	Principal Engineer - Streets	5/29/2018
91	CR-2676	1932 S PRAIRIE AVE	Barrier-High	No	0.0	6.7	2.1	Replace with curb ramp	2019	Principal Engineer - Streets	10/28/2021
92	CR-333	200 E 23RD ST	Barrier-High	No	0.0	0.0	1.0	Replace with curb ramp	2019	Principal Engineer - Streets	6/6/2022
93	CR-6463	2000 E MULBERRY ST	Barrier-High	No	0.0	5.0	0.1	Replace with curb ramp	2019	Principal Engineer - Streets	5/29/2018
94	CR-2717	2000 S NORTON AVE	Barrier-High	No	0.0	3.7	1.6	Replace with curb ramp	2019	Principal Engineer - Streets	6/3/2019
95	CR-2498	2000 W 31ST ST	Barrier-High	No	5.0	0.9	1.6	Replace with curb ramp	2019	Principal Engineer - Streets	7/19/2021
96	CR-2499	2000 W 31ST ST	Barrier-High	No	5.0	2.7	1.3	Replace with curb ramp	2019	Principal Engineer - Streets	7/19/2021
97	CR-2724	2001 S NORTON AVE	Barrier-High	No	0.0	2.5	1.2	Replace with curb ramp	2019	Principal Engineer - Streets	6/3/2019
98	CR-2500	2001 W 31ST ST	Barrier-High	No	5.0	2.1	0.3	Replace with curb ramp	2019	Principal Engineer - Streets	7/19/2021
99	CR-2501	2001 W 31ST ST	Barrier-High	No	5.0	1.0	0.8	Replace with curb ramp	2019	Principal Engineer - Streets	7/19/2021
100	CR-4426	1226 E 5TH ST	Barrier-High	No	0.0	0.0	1.2	Replace with curb ramp	2020	Principal Engineer - Streets	10/7/2020
101	CR-4427	1226 E 5TH ST	Barrier-High	No	0.0	3.5	3.3	Replace with curb ramp	2020	Principal Engineer - Streets	10/7/2020
102	CR-4425	1300 E 5TH ST	Barrier-High	No	0.0	5.6	3.9	Replace with curb ramp	2020	Principal Engineer - Streets	10/7/2020
103	CR-4429	1300 E 5TH ST	Barrier-High	No	0.0	3.0	3.4	Replace with curb ramp	2020	Principal Engineer - Streets	10/7/2020
104	CR-3846	1304 E 4TH ST	Barrier-High	No	0.0	6.1	0.2	Replace with curb ramp	2020	Principal Engineer - Streets	6/29/2020
105	CR-8959	2001 W MADISON ST	Barrier-High	No	0.0	0.0	0.0	Replace with curb ramp	2020	Principal Engineer - Streets	9/22/2022
106	CR-2481	2101 S WEST AVE	Barrier-High	No	0.0	0.0	3.2	Replace with curb ramp	2020	Principal Engineer - Streets	7/7/2021
107	CR-9840	2200 S 5TH AVE	Barrier-High	No	0.0	2.3	0.7	Replace with curb ramp	2020	Principal Engineer - Streets	
108	CR-4053	2205 W 31ST ST	Barrier-High	No	0.0	0.4	1.2	Replace with curb ramp	2020	Principal Engineer - Streets	8/3/2020

**Priority 2: Vertical Curb Barrier**

Page 4

No.	Facility ID	Address	Ramp Type	Detectable Warning	Width	Slope	Cross Slope	Repair Method	Target Date for Completion	Individual Responsible	Completion Date
109	CR-4054	2205 W 31ST ST	Barrier-High	No	0.0	1.2	0.6	Replace with curb ramp	2020	Principal Engineer - Streets	8/3/2020
110	CR-4055	2300 S LYNDAL AVE	Barrier-High	No	0.0	3.2	0.8	Replace with curb ramp	2020	Principal Engineer - Streets	8/3/2020
111	CR-4056	2300 S LYNDAL AVE	Barrier-High	No	0.0	0.6	2.0	Replace with curb ramp	2020	Principal Engineer - Streets	8/3/2020
112	CR-9753	2300 S MINNESOTA AVE	Barrier-High	No	0.0	2.2	0.1	Replace with curb ramp	2020	Principal Engineer - Streets	8/8/2017
113	CR-2512	2300 S WEST AVE	Barrier-High	No	5.0	3.4	0.4	Replace with curb ramp	2020	Principal Engineer - Streets	7/20/2021
114	CR-2517	2300 S WEST AVE	Barrier-High	No	5.0	2.5	1.5	Replace with curb ramp	2020	Principal Engineer - Streets	7/20/2021
115	CR-2496	2312 S WILLOW AVE	Barrier-High	No	5.0	8.6	0.5	Replace with curb ramp	2020	Principal Engineer - Streets	7/19/2021
116	CR-2497	2312 S WILLOW AVE	Barrier-High	No	5.0	3.6	3.5	Replace with curb ramp	2020	Principal Engineer - Streets	7/19/2021
117	CR-4049	2312 W 31ST ST	Barrier-High	No	0.0	0.3	3.0	Replace with curb ramp	2020	Principal Engineer - Streets	7/22/2020
118	CR-4048	2315 W 31ST ST	Barrier-High	No	5.0	0.0	1.4	Replace with curb ramp	2020	Principal Engineer - Streets	7/22/2020
119	CR-2574	2316 S GLENDALE AVE	Barrier-High	No	5.0	0.0	1.0	Replace with curb ramp	2020	Principal Engineer - Streets	7/21/2021
120	CR-2575	2316 S GLENDALE AVE	Barrier-High	No	5.0	0.0	0.0	Replace with curb ramp	2020	Principal Engineer - Streets	7/21/2021
121	CR-2505	2316 S HAWTHORNE AVE	Barrier-High	No	0.0	3.6	2.5	Replace with curb ramp	2020	Principal Engineer - Streets	7/20/2021
122	CR-4057	2317 S LYNDAL AVE	Barrier-High	No	0.0	5.1	1.0	Replace with curb ramp	2020	Principal Engineer - Streets	8/3/2020
123	CR-4058	2317 S LYNDAL AVE	Barrier-High	No	0.0	1.8	4.0	Replace with curb ramp	2020	Principal Engineer - Streets	8/3/2020
124	CR-2576	2321 S GLENDALE AVE	Barrier-High	No	0.0	5.9	0.6	Replace with curb ramp	2020	Principal Engineer - Streets	7/20/2021
125	CR-2577	2321 S GLENDALE AVE	Barrier-High	No	0.0	1.0	0.6	Replace with curb ramp	2020	Principal Engineer - Streets	7/20/2021
126	CR-2513	2321 S WEST AVE	Barrier-High	No	0.0	0.0	0.0	Replace with curb ramp	2020	Principal Engineer - Streets	7/20/2021
127	CR-2514	2321 S WEST AVE	Barrier-High	No	5.0	0.0	0.1	Replace with curb ramp	2020	Principal Engineer - Streets	7/21/2021
128	CR-2510	2400 S HAWTHORNE AVE	Barrier-High	No	0.0	5.4	1.4	Replace with curb ramp	2020	Principal Engineer - Streets	7/21/2021
129	CR-9762	2400 S MAIN AVE	Barrier-High	No	5.0	1.9	1.2	Replace with curb ramp	2020	Principal Engineer - Streets	10/22/2022
130	CR-2502	2400 S WILLOW AVE	Barrier-High	No	5.0	8.0	0.6	Replace with curb ramp	2020	Principal Engineer - Streets	7/19/2021
131	CR-2503	2400 S WILLOW AVE	Barrier-High	No	5.0	1.3	2.0	Replace with curb ramp	2020	Principal Engineer - Streets	7/19/2021
132	CR-2508	2401 S HAWTHORNE AVE	Barrier-High	No	5.0	3.2	0.9	Replace with curb ramp	2020	Principal Engineer - Streets	7/21/2021
133	CR-2509	2401 S HAWTHORNE AVE	Barrier-High	No	5.0	3.5	0.7	Replace with curb ramp	2020	Principal Engineer - Streets	7/21/2021
134	CR-4059	2401 S LYNDAL AVE	Barrier-High	No	5.0	0.0	3.6	Replace with curb ramp	2020	Principal Engineer - Streets	8/3/2020
135	CR-4060	2401 S LYNDAL AVE	Barrier-High	No	5.0	0.0	1.0	Replace with curb ramp	2020	Principal Engineer - Streets	8/3/2020
136	CR-9765	2401 S MAIN AVE	Barrier-High	No	0.0	1.1	0.4	Replace with curb ramp	2020	Principal Engineer - Streets	10/22/2022
137	CR-2515	2401 S WEST AVE	Barrier-High	No	5.0	0.0	0.7	Replace with curb ramp	2020	Principal Engineer - Streets	7/21/2021
138	CR-2516	2401 S WEST AVE	Barrier-High	No	5.0	0.0	0.2	Replace with curb ramp	2020	Principal Engineer - Streets	7/21/2021
139	CR-6005	2708 E 8TH ST	Barrier-High	No	5.0	2.1	1.8	Replace with curb ramp	2020	Principal Engineer - Streets	11/9/2022
140	CR-4698	2800 W 23RD ST	Barrier-High	No	0.0	8.5	0.4	Replace with curb ramp	2020	Principal Engineer - Streets	6/29/2022
141	CR-9991	3101 S 4TH AVE	Barrier-High	No	5.0	4.1	0.6	Replace with curb ramp	2020	Principal Engineer - Streets	7/1/2017
142	CR-3974	3117 W SPRUCELEIGH LN	Barrier-High	No	0.0	2.6	5.1	Replace with curb ramp	2020	Principal Engineer - Streets	8/22/2022
143	CR-10761	3924 E RONNING DR	Barrier-High	No	0.0	0.0	0.0	Replace with curb ramp	2020	Principal Engineer - Streets	8/1/2019
144	CR-10756	3928 E 7TH ST	Barrier-High	No	0.0	0.0	0.0	Replace with curb ramp	2020	Principal Engineer - Streets	8/1/2019

Priority 2: Vertical Curb Barrier

No.	Facility ID	Address	Ramp Type	Detectable Warning	Width	Slope	Cross Slope	Repair Method	Target Date for Completion	Individual Responsible	Completion Date
145	CR-10758	3929 E 7TH ST	Barrier-High	No	0.0	0.0	0.0	Replace with curb ramp	2020	Principal Engineer - Streets	8/1/2019
146	CR-10757	4000 E 7TH ST	Barrier-High	No	0.0	0.0	0.0	Replace with curb ramp	2020	Principal Engineer - Streets	8/1/2019
147	CR-10760	4000 E RONNING DR	Barrier-High	No	0.0	0.0	0.0	Replace with curb ramp	2020	Principal Engineer - Streets	8/1/2019
148	CR-10759	4001 E 7TH ST	Barrier-High	No	0.0	0.0	0.0	Replace with curb ramp	2020	Principal Engineer - Streets	8/1/2019
149	CR-2804	433 N MENLO AVE	Barrier-High	No	0.0	4.8	1.4	Replace with curb ramp	2020	Principal Engineer - Streets	5/13/2022
150	CR-2805	433 N MENLO AVE	Barrier-High	No	0.0	2.9	1.4	Replace with curb ramp	2020	Principal Engineer - Streets	5/13/2022
151	CR-10473	4400 S BIRCHWOOD AVE	Barrier-High	No	5.0	5.1	1.6	Replace with curb ramp	2020	Principal Engineer - Streets	6/18/2022
152	CR-10474	4400 S BIRCHWOOD AVE	Barrier-High	No	5.0	0.7	3.1	Replace with curb ramp	2020	Principal Engineer - Streets	6/18/2022
153	CR-11772	4821 W ST JAMES DR	Barrier-High	No	4.0	0.0	0.0	Replace with curb ramp	2020	Principal Engineer - Streets	8/22/2022
154	CR-204	500 S 4TH AVE	Barrier-High	No	5.0	1.8	2.7	Replace with curb ramp	2020	Principal Engineer - Streets	removed
155	CR-4415	501 N WAYLAND AVE	Barrier-High	No	0.0	4.5	0.9	Replace with curb ramp	2020	Principal Engineer - Streets	10/7/2020
156	CR-4418	501 N WAYLAND AVE	Barrier-High	No	0.0	6.9	0.9	Replace with curb ramp	2020	Principal Engineer - Streets	10/7/2020
157	CR-1244	520 S HAWTHORNE AVE	Barrier-High	No	5.0	2.4	0.3	Replace with curb ramp	2020	Principal Engineer - Streets	11/22/2022
158	CR-1245	520 S HAWTHORNE AVE	Barrier-High	Yes	5.0	4.1	1.2	Replace with curb ramp	2020	Principal Engineer - Streets	11/22/2022
159	CR-4398	523 N WAYLAND AVE	Barrier-High	No	0.0	6.6	1.8	Replace with curb ramp	2020	Principal Engineer - Streets	11/19/2021
160	CR-4421	526 N WAYLAND AVE	Barrier-High	No	0.0	4.6	2.0	Replace with curb ramp	2020	Principal Engineer - Streets	10/7/2020
161	CR-1246	527 S HAWTHORNE AVE	Barrier-High	No	0.0	4.6	4.2	Replace with curb ramp	2020	Principal Engineer - Streets	11/22/2022
162	CR-4428	529 N SHERMAN AVE	Barrier-High	No	0.0	1.8	1.4	Replace with curb ramp	2020	Principal Engineer - Streets	10/7/2020
163	CR-4397	531 N WAYLAND AVE	Barrier-High	No	0.0	7.0	0.3	Replace with curb ramp	2020	Principal Engineer - Streets	11/19/2021
164	CR-1243	600 S HAWTHORNE AVE	Barrier-High	No	0.0	1.1	1.1	Replace with curb ramp	2020	Principal Engineer - Streets	11/22/2022
165	CR-1250	600 S HAWTHORNE AVE	Barrier-High	No	0.0	2.8	0.6	Replace with curb ramp	2020	Principal Engineer - Streets	11/22/2022
166	CR-1249	601 S HAWTHORNE AVE	Barrier-High	No	5.0	2.8	1.0	Replace with curb ramp	2020	Principal Engineer - Streets	11/22/2022
167	CR-4435	616 N SHERMAN AVE	Barrier-High	No	0.0	2.4	2.8	Replace with curb ramp	2020	Principal Engineer - Streets	11/19/2021
168	CR-4434	622 N SHERMAN AVE	Barrier-High	No	0.0	2.3	1.6	Replace with curb ramp	2020	Principal Engineer - Streets	11/19/2021
169	CR-3843	630 N SHERMAN AVE	Barrier-High	No	0.0	2.1	1.7	Replace with curb ramp	2020	Principal Engineer - Streets	6/29/2020
170	CR-3844	630 N SHERMAN AVE	Barrier-High	No	0.0	3.9	3.1	Replace with curb ramp	2020	Principal Engineer - Streets	6/29/2020
171	CR-3849	631 N SHERMAN AVE	Barrier-High	No	0.0	2.5	1.3	Replace with curb ramp	2020	Principal Engineer - Streets	6/26/2020
172	CR-3850	631 N SHERMAN AVE	Barrier-High	No	0.0	4.0	1.3	Replace with curb ramp	2020	Principal Engineer - Streets	6/26/2020
173	CR-5134	700 S CONKLIN AVE	Barrier-High	No	5.0	9.6	4.3	Replace with curb ramp	2020	Principal Engineer - Streets	removed
174	CR-3847	701 N SHERMAN AVE	Barrier-High	No	0.0	1.1	0.9	Replace with curb ramp	2020	Principal Engineer - Streets	6/29/2020
175	CR-3848	701 N SHERMAN AVE	Barrier-High	No	0.0	1.1	0.4	Replace with curb ramp	2020	Principal Engineer - Streets	6/29/2020
176	CR-5133	701 S CONKLIN AVE	Barrier-High	No	5.0	0.2	6.0	Replace with curb ramp	2020	Principal Engineer - Streets	removed
177	CR-4884	705 S ROBERTS DR	Barrier-High	No	0.0	5.6	1.2	Replace with curb ramp	2020	Principal Engineer - Streets	removed
178	CR-3810	802 N INDIANA AVE	Barrier-High	No	0.0	0.0	0.0	Replace with curb ramp	2020	Principal Engineer - Streets	removed
179	CR-3802	835 N FRENCH AVE	Barrier-High	No	0.0	0.0	0.0	Replace with curb ramp	2020	Principal Engineer - Streets	11/9/2022
180	CR-3803	835 N FRENCH AVE	Barrier-High	No	0.0	0.0	0.0	Replace with curb ramp	2020	Principal Engineer - Streets	removed

**Priority 2: Vertical Curb Barrier**

Page 6

No.	Facility ID	Address	Ramp Type	Detectable Warning	Width	Slope	Cross Slope	Repair Method	Target Date for Completion	Individual Responsible	Completion Date
181	CR-2800	918 W 5TH ST	Barrier-High	No	0.0	6.0	2.5	Replace with curb ramp	2020	Principal Engineer - Streets	5/13/2022
182	CR-2801	918 W 5TH ST	Barrier-High	No	0.0	3.0	2.5	Replace with curb ramp	2020	Principal Engineer - Streets	5/13/2022
183	CR-3262	920 W 36TH ST	Barrier-High	No	0.0	0.0	0.0	Replace with curb ramp	2020	Principal Engineer - Streets	4/29/2021
184	CR-3261	921 W 36TH ST	Barrier-High	No	0.0	0.0	0.0	Replace with curb ramp	2020	Principal Engineer - Streets	4/29/2021
185	CR-2802	921 W 5TH ST	Barrier-High	No	0.0	5.8	1.8	Replace with curb ramp	2020	Principal Engineer - Streets	5/13/2022
186	CR-2803	921 W 5TH ST	Barrier-High	No	0.0	0.4	0.2	Replace with curb ramp	2020	Principal Engineer - Streets	5/13/2022

Priority 3 Low Condition Curb Ramps

Page 1

No.	Facility ID	Address	Ramp Type	Detectable Warning	Width	Running Slope	Cross Slope	Turn Space Size >4'x4'	Turn Space Slope <2%	Condition Rating		Repair Method	Target Date for Completi	Individual Responsible	Completion Date
1	CR-3879	100 S WAYLAND AVE	Barrier-High	No	0.0	6.2	2.5	No	Yes	0.0	15.21279130590	Replace with curb ramp	*	Principal Engineer - Streets	5/22/2018
2	CR-3880	100 S WAYLAND AVE	Barrier-High	No	0.0	5.8	1.8	No	Yes	0.0	18.35255763190	Replace with curb ramp	*	Principal Engineer - Streets	5/22/2018
3	CR-2806	1000 W 5TH ST	Barrier-High	No	0.0	2.3	0.9	Yes	Yes	0.0	22.91061911830	Replace with curb ramp	*	Principal Engineer - Streets	5/13/2022
4	CR-2807	1000 W 5TH ST	Barrier-High	No	0.0	3.3	0.9	Yes	Yes	0.0	16.31008367510	Replace with curb ramp	*	Principal Engineer - Streets	5/13/2022
5	CR-3744	101 S FAIRFAX AVE	Barrier-High	No	4.0	0.3	3.2	No	Yes	0.0	9.46295906004	Replace with curb ramp	*	Principal Engineer - Streets	10/22/2022
6	CR-3877	101 S WAYLAND AVE	Barrier-High	No	0.0	4.4	1.2	No	Yes	0.0	13.54708539380	Replace with curb ramp	*	Principal Engineer - Streets	5/22/2018
7	CR-3878	101 S WAYLAND AVE	Barrier-High	No	0.0	2.5	2.7	No	Yes	0.0	14.11007878020	Replace with curb ramp	*	Principal Engineer - Streets	5/22/2018
8	CR-3748	1021 E 9TH ST	Barrier-High	No	0.0	0.0	0.0	Yes	Yes	0.0	18.68893936750	Replace with curb ramp	*	Principal Engineer - Streets	10/22/2022
9	CR-3749	1021 E 9TH ST	Barrier-High	No	0.0	0.0	0.0	Yes	Yes	0.0	15.80250259660	Replace with curb ramp	*	Principal Engineer - Streets	10/22/2022
10	CR-3207	1030 E 1ST ST	Barrier-High	No	0.0	0.0	0.0	No	No	0.0	5.70935763670	Replace with curb ramp	*	Principal Engineer - Streets	11/9/2022
11	CR-3750	1032 E 9TH ST	Barrier-High	No	0.0	4.5	2.2	Yes	Yes	0.0	20.17269506470	Replace with curb ramp	*	Principal Engineer - Streets	10/22/2022
12	CR-3751	1032 E 9TH ST	Barrier-High	No	0.0	3.2	0.8	Yes	Yes	0.0	22.65245557800	Replace with curb ramp	*	Principal Engineer - Streets	10/22/2022
13	CR-3753	105 N CLIFF AVE	Barrier-High	No	0.0	2.2	1.0	Yes	Yes	5.0	20.73983074540	Replace with curb ramp	*	Principal Engineer - Streets	10/22/2022
14	CR-3752	105 N CLIFF AVE	Barrier-High	No	0.0	5.4	1.3	Yes	Yes	15.0	15.27264392910	Replace with curb ramp	*	Principal Engineer - Streets	10/22/2022
15	CR-334	110 E 23RD ST	Barrier-High	No	0.0	0.0	1.1	Yes	Yes	0.0	16.28848603500	Replace with curb ramp	*	Principal Engineer - Streets	6/6/2022
16	CR-3775	1129 E 9TH ST	Barrier-High	No	0.0	0.0	0.0	No	No	0.0	10.25515442140	Replace with curb ramp	*	Principal Engineer - Streets	11/9/2022
17	CR-2683	1200 W 27TH ST	Barrier-High	No	5.0	0.0	1.1	No	Yes	0.0	16.57193746550	Replace with curb ramp	*	Principal Engineer - Streets	8/6/2020
18	CR-2684	1200 W 27TH ST	Barrier-High	No	5.0	0.0	3.0	Yes	No	0.0	17.25408805150	Replace with curb ramp	*	Principal Engineer - Streets	8/6/2020
19	CR-4427	1226 E 5TH ST	Barrier-High	No	0.0	3.5	3.3	No	Yes	5.0	34.39604437350	Replace with curb ramp	*	Principal Engineer - Streets	10/7/2020
20	CR-4426	1226 E 5TH ST	Barrier-High	No	0.0	0.0	1.2	No	Yes	20.0	33.64226225750	Replace with curb ramp	*	Principal Engineer - Streets	10/7/2020
21	CR-3862	1300 E 10TH ST	Barrier-High	No	0.0	1.2	2.0	No	Yes	0.0	9.72020925649	Replace with curb ramp	*	Principal Engineer - Streets	11/9/2022
22	CR-4425	1300 E 5TH ST	Barrier-High	No	0.0	5.6	3.9	Yes	Yes	0.0	24.77469117650	Replace with curb ramp	*	Principal Engineer - Streets	10/7/2020
23	CR-4429	1300 E 5TH ST	Barrier-High	No	0.0	3.0	3.4	Yes	Yes	0.0	32.80871663000	Replace with curb ramp	*	Principal Engineer - Streets	10/7/2020
24	CR-4430	1301 E 5TH ST	Barrier-High	No	0.0	1.8	1.3	No	Yes	0.0	18.08252820570	Replace with curb ramp	*	Principal Engineer - Streets	10/7/2020
25	CR-3846	1304 E 4TH ST	Barrier-High	No	0.0	6.1	0.2	Yes	Yes	0.0	18.91355370250	Replace with curb ramp	*	Principal Engineer - Streets	6/29/2020

\* Identified in priority 2 table

Priority 3 Low Condition Curb Ramps

Page 2

No.	Facility ID	Address	Ramp Type	Detectable Warning	Width	Running Slope	Cross Slope	Turn Space Size >4'x4'	Turn Space Slope <2%	Condition Rating		Repair Method	Target Date for Completi	Individual Responsible	Completion Date
26	CR-835	1325 S CLIFF AVE	Barrier-High	No	0.0	0.0	2.8	No	Yes	0.0	11.92420102830	Replace with curb ramp	*	Principal Engineer - Streets	
27	CR-1648	1410 S SUMMIT AVE	Barrier-High	No	0.0	1.8	0.0	Yes	Yes	0.0	14.51764031590	Replace with curb ramp	*	Principal Engineer - Streets	6/28/2022
28	CR-3876	1420 E 9TH ST	Barrier-High	No	0.0	3.4	1.9	No	Yes	0.0	18.12495143420	Replace with curb ramp	*	Principal Engineer - Streets	5/22/2018
29	CR-6545	1423 N HIGHLAND AVE	Barrier-High	No	0.0	0.0	0.0	No	No	0.0	19.31965990730	Replace with curb ramp	*	Principal Engineer - Streets	5/9/2018
30	CR-3874	1500 E 9TH ST	Barrier-High	No	5.0	2.7	0.3	Yes	Yes	0.0	17.23774357630	Replace with curb ramp	*	Principal Engineer - Streets	5/22/2019
31	CR-3881	1500 E 9TH ST	Barrier-High	No	5.0	0.8	0.0	Yes	Yes	0.0	19.40113268530	Replace with curb ramp	*	Principal Engineer - Streets	5/22/2019
32	CR-6546	1500 N MABLE AVE	Barrier-High	No	0.0	3.9	1.4	No	Yes	0.0	16.98213621510	Replace with curb ramp	*	Principal Engineer - Streets	5/25/2018
33	CR-1645	1500 S SUMMIT AVE	Barrier-High	No	0.0	6.1	0.0	No	Yes	0.0	17.54001295590	Replace with curb ramp	*	Principal Engineer - Streets	6/28/2022
34	CR-4699	1501 S WILLIAMS AVE	Barrier-High	No	0.0	8.6	0.3	No	Yes	0.0	14.66484463760	Replace with curb ramp	*	Principal Engineer - Streets	6/29/2022
35	CR-8024	1506 S DISCOVERY AVE	Barrier-High	No	4.0	1.2	0.2	No	Yes	0.0	13.94252635080	Replace with curb ramp	*	Principal Engineer - Streets	9/22/2022
36	CR-6498	1520 E MULBERRY ST	Barrier-High	No	0.0	8.7	8.0	No	Yes	15.0	15.88469337960	Replace with curb ramp	*	Principal Engineer - Streets	6/5/2018
37	CR-6503	1600 E MULBERRY ST	Barrier-High	No	0.0	3.1	1.1	No	Yes	0.0	12.59186503740	Replace with curb ramp	*	Principal Engineer - Streets	6/1/2018
38	CR-6504	1600 E MULBERRY ST	Barrier-High	No	0.0	1.1	1.6	No	Yes	0.0	14.70698812440	Replace with curb ramp	*	Principal Engineer - Streets	6/1/2018
39	CR-6507	1600 N WAYLAND AVE	Barrier-High	No	0.0	2.6	0.7	No	Yes	0.0	19.05776519390	Replace with curb ramp	*	Principal Engineer - Streets	6/5/2018
40	CR-6508	1600 N WAYLAND AVE	Barrier-High	No	0.0	2.0	1.3	No	Yes	0.0	16.75116755800	Replace with curb ramp	*	Principal Engineer - Streets	6/5/2018
41	CR-6497	1620 N MABLE AVE	Barrier-High	No	0.0	1.3	0.6	No	Yes	0.0	17.96694800090	Replace with curb ramp	*	Principal Engineer - Streets	5/25/2018
42	CR-6488	1628 N HIGHLAND AVE	Barrier-High	No	0.0	0.7	0.2	Yes	Yes	0.0	20.33370008310	Replace with curb ramp	*	Principal Engineer - Streets	5/9/2018
43	CR-6489	1628 N HIGHLAND AVE	Barrier-High	No	0.0	1.1	0.1	Yes	Yes	0.0	17.93047128800	Replace with curb ramp	*	Principal Engineer - Streets	5/9/2018
44	CR-6465	1628 N LEWIS AVE	Barrier-High	No	0.0	2.3	0.6	No	Yes	0.0	15.16462859710	Replace with curb ramp	*	Principal Engineer - Streets	5/29/2018
45	CR-6490	1708 E MULBERRY ST	Barrier-High	No	0.0	4.8	2.6	No	Yes	0.0	16.87566400700	Replace with curb ramp	*	Principal Engineer - Streets	5/9/2018
46	CR-6491	1708 E MULBERRY ST	Barrier-High	No	0.0	7.6	6.0	No	Yes	0.0	17.14420693080	Replace with curb ramp	*	Principal Engineer - Streets	5/9/2018
47	CR-6474	1711 N MABLE AVE	Barrier-High	No	0.0	2.8	0.8	Yes	Yes	0.0	9.57429672110	Replace with curb ramp	*	Principal Engineer - Streets	5/25/2018
48	CR-6487	1715 E MULBERRY ST	Barrier-High	No	0.0	1.3	4.0	No	Yes	0.0	16.10275872440	Replace with curb ramp	*	Principal Engineer - Streets	5/9/2018
49	CR-6449	1716 N LEWIS AVE	Barrier-High	No	0.0	4.5	2.6	No	Yes	0.0	16.86898430460	Replace with curb ramp	*	Principal Engineer - Streets	5/29/2018
50	CR-2572	1717 W 31ST ST	Barrier-High	No	5.0	0.0	2.4	No	Yes	0.0	18.27057431440	Replace with curb ramp	*	Principal Engineer - Streets	7/21/2021

\* Identified in priority 2 table

Priority 3 Low Condition Curb Ramps

No.	Facility ID	Address	Ramp Type	Detectable Warning	Width	Running Slope	Cross Slope	Turn Space Size >4'x4'	Turn Space Slope <2%	Condition Rating		Repair Method	Target Date for Completi	Individual Responsible	Completion Date
51	CR-2573	1717 W 31ST ST	Barrier-High	No	5.0	0.0	0.3	No	Yes	0.0	17.51925276190	Replace with curb ramp	*	Principal Engineer - Streets	7/21/2021
52	CR-6475	1720 N MABLE AVE	Barrier-High	No	0.0	3.9	1.1	No	No	0.0	17.76734388800	Replace with curb ramp	*	Principal Engineer - Streets	5/25/2018
53	CR-6471	1721 N HIGHLAND AVE	Barrier-High	No	0.0	4.0	2.9	No	Yes	0.0	14.17734209240	Replace with curb ramp	*	Principal Engineer - Streets	5/9/2018
54	CR-6486	1800 E MULBERRY ST	Barrier-High	No	0.0	1.4	1.5	No	Yes	0.0	17.82420578650	Replace with curb ramp	*	Principal Engineer - Streets	5/9/2018
55	CR-6477	1800 E WALNUT ST	Barrier-High	No	0.0	4.5	1.7	No	Yes	0.0	16.68270862700	Replace with curb ramp	*	Principal Engineer - Streets	5/25/2018
56	CR-6470	1801 E WALNUT ST	Barrier-High	No	0.0	0.4	0.0	Yes	Yes	0.0	22.43513944520	Replace with curb ramp	*	Principal Engineer - Streets	5/9/2018
57	CR-6473	1801 N MABLE AVE	Barrier-High	No	0.0	3.8	2.5	No	Yes	0.0	15.06494495090	Replace with curb ramp	*	Principal Engineer - Streets	5/25/2018
58	CR-2671	1815 S PRAIRIE AVE	Barrier-High	No	5.0	0.0	0.2	Yes	Yes	0.0	18.39023301900	Replace with curb ramp	*	Principal Engineer - Streets	7/27/2020
59	CR-2672	1815 S PRAIRIE AVE	Barrier-High	No	5.0	0.0	0.2	Yes	Yes	0.0	18.24513662050	Replace with curb ramp	*	Principal Engineer - Streets	7/27/2020
60	CR-3215	1816 S CENTER AVE	Barrier-High	No	0.0	0.0	0.6	Yes	Yes	0.0	16.30022350470	Replace with curb ramp	*	Principal Engineer - Streets	10/22/2022
61	CR-2681	1816 S MENLO AVE	Barrier-High	No	5.0	0.4	1.6	Yes	Yes	0.0	13.60640233110	Replace with curb ramp	*	Principal Engineer - Streets	8/7/2020
62	CR-2682	1816 S MENLO AVE	Barrier-High	No	5.0	1.8	1.4	Yes	Yes	0.0	17.42418677230	Replace with curb ramp	*	Principal Engineer - Streets	8/7/2020
63	CR-2690	1817 S WALTZ AVE	Barrier-High	No	5.0	0.6	0.0	Yes	Yes	0.0	14.36597539380	Replace with curb ramp	*	Principal Engineer - Streets	8/7/2020
64	CR-2691	1817 S WALTZ AVE	Barrier-High	No	5.0	0.2	1.9	Yes	Yes	0.0	13.69238970010	Replace with curb ramp	*	Principal Engineer - Streets	8/7/2020
65	CR-2669	1822 S PRAIRIE AVE	Barrier-High	No	5.0	3.0	2.1	No	Yes	0.0	17.79174038570	Replace with curb ramp	*	Principal Engineer - Streets	7/28/2020
66	CR-2670	1822 S PRAIRIE AVE	Barrier-High	No	5.0	2.7	1.0	No	Yes	0.0	17.86570080340	Replace with curb ramp	*	Principal Engineer - Streets	7/28/2020
67	CR-2688	1822 S WALTZ AVE	Barrier-High	No	5.0	0.0	2.2	Yes	Yes	0.0	16.02925626860	Replace with curb ramp	*	Principal Engineer - Streets	8/7/2020
68	CR-2689	1822 S WALTZ AVE	Barrier-High	No	5.0	0.0	2.0	Yes	Yes	5.0	17.28644864200	Replace with curb ramp	*	Principal Engineer - Streets	8/7/2020
69	CR-6476	1900 N MABLE AVE	Barrier-High	No	0.0	0.1	0.3	Yes	Yes	30.0	14.06502879210	Replace with curb ramp	*	Principal Engineer - Streets	5/25/2018
70	CR-2687	1900 S WALTZ AVE	Barrier-High	No	0.0	0.4	1.8	No	No	0.0	17.35134211200	Replace with curb ramp	*	Principal Engineer - Streets	8/5/2020
71	CR-2694	1900 S WALTZ AVE	Barrier-High	No	0.0	1.4	0.4	No	Yes	0.0	16.89434322980	Replace with curb ramp	*	Principal Engineer - Streets	8/5/2020
72	CR-2506	1900 W 31ST ST	Barrier-High	No	5.0	6.1	3.2	No	Yes	0.0	17.25522001620	Replace with curb ramp	*	Principal Engineer - Streets	7/20/2021
73	CR-2507	1900 W 31ST ST	Barrier-High	No	5.0	5.8	1.5	No	Yes	0.0	15.55051861600	Replace with curb ramp	*	Principal Engineer - Streets	7/20/2021
74	CR-2686	1901 S MENLO AVE	Barrier-High	No	0.0	3.3	0.5	Yes	Yes	0.0	17.91211922700	Replace with curb ramp	*	Principal Engineer - Streets	8/6/2020
75	CR-2685	1901 S MENLO AVE	Barrier-High	No	0.0	2.9	3.4	Yes	Yes	30.0	16.94439247370	Replace with curb ramp	*	Principal Engineer - Streets	8/6/2020

\* Identified in priority 2 table

Priority 3 Low Condition Curb Ramps

Page 4

No.	Facility ID	Address	Ramp Type	Detectable Warning	Width	Running Slope	Cross Slope	Turn Space Size >4'x4'	Turn Space Slope <2%	Condition Rating		Repair Method	Target Date for Completi	Individual Responsible	Completion Date
76	CR-2673	1907 S PRAIRIE AVE	Barrier-High	No	0.0	5.2	3.0	Yes	Yes	0.0	15.67171438770	Replace with curb ramp	*	Principal Engineer - Streets	7/30/2020
77	CR-2674	1907 S PRAIRIE AVE	Barrier-High	No	0.0	4.7	1.7	Yes	Yes	25.0	18.26660465880	Replace with curb ramp	*	Principal Engineer - Streets	7/30/2020
78	CR-6447	1908 E WALNUT ST	Barrier-High	No	0.0	9.5	2.5	No	Yes	15.0	19.50479448940	Replace with curb ramp	*	Principal Engineer - Streets	5/29/2018
79	CR-6464	1909 E MULBERRY ST	Barrier-High	No	0.0	8.3	0.7	No	Yes	0.0	18.47402047530	Replace with curb ramp	*	Principal Engineer - Streets	5/29/2018
80	CR-6461	1916 E MULBERRY ST	Barrier-High	No	0.0	2.6	1.9	Yes	Yes	0.0	16.81481718670	Replace with curb ramp	*	Principal Engineer - Streets	5/29/2018
81	CR-6462	1916 E MULBERRY ST	Barrier-High	No	0.0	0.8	0.1	Yes	Yes	0.0	17.07417910540	Replace with curb ramp	*	Principal Engineer - Streets	5/29/2018
82	CR-2676	1932 S PRAIRIE AVE	Barrier-High	No	0.0	6.7	2.1	Yes	No	0.0	26.32988188970	Replace with curb ramp	*	Principal Engineer - Streets	10/28/2021
83	CR-333	200 E 23RD ST	Barrier-High	No	0.0	0.0	1.0	No	Yes	0.0	15.33638798120	Replace with curb ramp	*	Principal Engineer - Streets	6/6/2022
84	CR-6463	2000 E MULBERRY ST	Barrier-High	No	0.0	5.0	0.1	No	Yes	0.0	19.82588351370	Replace with curb ramp	*	Principal Engineer - Streets	5/20/2019
85	CR-2717	2000 S NORTON AVE	Barrier-High	No	0.0	3.7	1.6	Yes	Yes	0.0	16.63100736130	Replace with curb ramp	*	Principal Engineer - Streets	6/3/2019
86	CR-2498	2000 W 31ST ST	Barrier-High	No	5.0	0.9	1.6	No	Yes	0.0	16.53757630550	Replace with curb ramp	*	Principal Engineer - Streets	7/19/2021
87	CR-2499	2000 W 31ST ST	Barrier-High	No	5.0	2.7	1.3	No	Yes	0.0	15.68940049990	Replace with curb ramp	*	Principal Engineer - Streets	7/19/2021
88	CR-2724	2001 S NORTON AVE	Barrier-High	No	0.0	2.5	1.2	No	No	0.0	19.25795640840	Replace with curb ramp	*	Principal Engineer - Streets	6/3/2019
89	CR-2500	2001 W 31ST ST	Barrier-High	No	5.0	2.1	0.3	Yes	Yes	0.0	14.13867110930	Replace with curb ramp	*	Principal Engineer - Streets	7/19/2021
90	CR-2501	2001 W 31ST ST	Barrier-High	No	5.0	1.0	0.8	Yes	Yes	0.0	14.00410190170	Replace with curb ramp	*	Principal Engineer - Streets	7/19/2021
91	CR-8959	2001 W MADISON ST	Barrier-High	No	0.0	0.0	0.0			0.0	22.92902758160	Replace with curb ramp	*	Principal Engineer - Streets	9/22/2022
92	CR-6450	2009 E MULBERRY ST	Barrier-High	No	0.0	3.8	0.6	No	Yes	0.0	16.12333806390	Replace with curb ramp	*	Principal Engineer - Streets	5/29/2018
93	CR-6451	2010 E MULBERRY ST	Barrier-High	No	0.0	2.1	4.9	No	Yes	0.0	19.52195006290	Replace with curb ramp	*	Principal Engineer - Streets	5/29/2018
94	CR-6452	2101 E MULBERRY ST	Barrier-High	No	0.0	2.6	3.0	No	Yes	0.0	11.62244373070	Replace with curb ramp	*	Principal Engineer - Streets	5/29/2018
95	CR-6453	2101 E MULBERRY ST	Barrier-High	No	0.0	4.3	3.1	No	Yes	0.0	11.06453270490	Replace with curb ramp	*	Principal Engineer - Streets	5/29/2019
96	CR-2481	2101 S WEST AVE	Barrier-High	No	0.0	0.0	3.2	No	Yes	0.0	9.09968891272	Replace with curb ramp	*	Principal Engineer - Streets	7/7/2021
97	CR-9840	2200 S 5TH AVE	Barrier-High	No	0.0	2.3	0.7	Yes	Yes	0.0	15.64490874200	Replace with curb ramp	*	Principal Engineer - Streets	
98	CR-4053	2205 W 31ST ST	Barrier-High	No	0.0	0.4	1.2	Yes	Yes	0.0	10.72076217290	Replace with curb ramp	*	Principal Engineer - Streets	8/3/2020
99	CR-4054	2205 W 31ST ST	Barrier-High	No	0.0	1.2	0.6	Yes	Yes	0.0	11.78326868690	Replace with curb ramp	*	Principal Engineer - Streets	8/3/2020
100	CR-4055	2300 S LYNDALE AVE	Barrier-High	No	0.0	3.2	0.8	No	Yes	0.0	11.22940864280	Replace with curb ramp	*	Principal Engineer - Streets	8/3/2020

\* Identified in priority 2 table



Priority 3 Low Condition Curb Ramps

Page 5

No.	Facility ID	Address	Ramp Type	Detectable Warning	Width	Running Slope	Cross Slope	Turn Space Size >4'x4'	Turn Space Slope <2%	Condition Rating		Repair Method	Target Date for Completi	Individual Responsible	Completion Date
101	CR-4056	2300 S LYNDAL AVE	Barrier-High	No	0.0	0.6	2.0	No	Yes	0.0	10.48195790660	Replace with curb ramp	*	Principal Engineer - Streets	8/3/2020
102	CR-9753	2300 S MINNESOTA AVE	Barrier-High	No	0.0	2.2	0.1	No	Yes	0.0	14.83986813530	Replace with curb ramp	*	Principal Engineer - Streets	8/8/2017
103	CR-2512	2300 S WEST AVE	Barrier-High	No	5.0	3.4	0.4	Yes	Yes	0.0	17.49540197370	Replace with curb ramp	*	Principal Engineer - Streets	7/20/2021
104	CR-2517	2300 S WEST AVE	Barrier-High	No	5.0	2.5	1.5	No	No	0.0	17.63815444220	Replace with curb ramp	*	Principal Engineer - Streets	7/20/2021
105	CR-2496	2312 S WILLOW AVE	Barrier-High	No	5.0	8.6	0.5	No	Yes	0.0	16.45339833420	Replace with curb ramp	*	Principal Engineer - Streets	7/19/2021
106	CR-2497	2312 S WILLOW AVE	Barrier-High	No	5.0	3.6	3.5	No	Yes	0.0	15.99412507250	Replace with curb ramp	*	Principal Engineer - Streets	7/19/2021
107	CR-4049	2312 W 31ST ST	Barrier-High	No	0.0	0.3	3.0	Yes	Yes	0.0	12.12597933750	Replace with curb ramp	*	Principal Engineer - Streets	7/22/2020
108	CR-4048	2315 W 31ST ST	Barrier-High	No	5.0	0.0	1.4	Yes	Yes	0.0	11.44683359310	Replace with curb ramp	*	Principal Engineer - Streets	7/22/2020
109	CR-2574	2316 S GLENDALE AVE	Barrier-High	No	5.0	0.0	1.0	Yes	Yes	0.0	18.78043910770	Replace with curb ramp	*	Principal Engineer - Streets	7/21/2021
110	CR-2575	2316 S GLENDALE AVE	Barrier-High	No	5.0	0.0	0.0	Yes	Yes	0.0	19.94794023600	Replace with curb ramp	*	Principal Engineer - Streets	7/21/2021
111	CR-2505	2316 S HAWTHORNE AVE	Barrier-High	No	0.0	3.6	2.5	Yes	Yes	0.0	15.48293581140	Replace with curb ramp	*	Principal Engineer - Streets	7/20/2021
112	CR-4057	2317 S LYNDAL AVE	Barrier-High	No	0.0	5.1	1.0	No	Yes	0.0	13.01444716100	Replace with curb ramp	*	Principal Engineer - Streets	8/3/2020
113	CR-4058	2317 S LYNDAL AVE	Barrier-High	No	0.0	1.8	4.0	No	Yes	0.0	13.60536575820	Replace with curb ramp	*	Principal Engineer - Streets	8/3/2020
114	CR-2577	2321 S GLENDALE AVE	Barrier-High	No	0.0	1.0	0.6	Yes	Yes	0.0	15.18688701750	Replace with curb ramp	*	Principal Engineer - Streets	7/20/2021
115	CR-2576	2321 S GLENDALE AVE	Barrier-High	No	0.0	5.9	0.6	Yes	Yes	5.0	14.03640519740	Replace with curb ramp	*	Principal Engineer - Streets	7/20/2021
116	CR-2513	2321 S WEST AVE	Barrier-High	No	0.0	0.0	0.0			0.0	17.78386719390	Replace with curb ramp	*	Principal Engineer - Streets	7/21/2021
117	CR-2514	2321 S WEST AVE	Barrier-High	No	5.0	0.0	0.1	Yes	Yes	0.0	17.15413374600	Replace with curb ramp	*	Principal Engineer - Streets	7/21/2021
118	CR-2510	2400 S HAWTHORNE AVE	Barrier-High	No	0.0	5.4	1.4	Yes	Yes	0.0	16.21313996920	Replace with curb ramp	*	Principal Engineer - Streets	7/21/2021
119	CR-9762	2400 S MAIN AVE	Barrier-High	No	5.0	1.9	1.2	No	Yes	0.0	19.06159290540	Replace with curb ramp	*	Principal Engineer - Streets	10/22/2022
120	CR-2502	2400 S WILLOW AVE	Barrier-High	No	5.0	8.0	0.6	Yes	Yes	0.0	16.02842874310	Replace with curb ramp	*	Principal Engineer - Streets	7/19/2021
121	CR-2503	2400 S WILLOW AVE	Barrier-High	No	5.0	1.3	2.0	Yes	Yes	0.0	15.04122164250	Replace with curb ramp	*	Principal Engineer - Streets	7/19/2021
122	CR-2508	2401 S HAWTHORNE AVE	Barrier-High	No	5.0	3.2	0.9	No	Yes	0.0	16.40668609130	Replace with curb ramp	*	Principal Engineer - Streets	7/19/2021
123	CR-2509	2401 S HAWTHORNE AVE	Barrier-High	No	5.0	3.5	0.7	No	Yes	0.0	18.02568402530	Replace with curb ramp	*	Principal Engineer - Streets	7/21/2021
124	CR-4059	2401 S LYNDAL AVE	Barrier-High	No	5.0	0.0	3.6	Yes	Yes	0.0	10.94765325710	Replace with curb ramp	*	Principal Engineer - Streets	8/3/2020
125	CR-4060	2401 S LYNDAL AVE	Barrier-High	No	5.0	0.0	1.0	Yes	Yes	0.0	13.84393193140	Replace with curb ramp	*	Principal Engineer - Streets	8/3/2020

\* Identified in priority 2 table

Priority 3 Low Condition Curb Ramps

Page 6

No.	Facility ID	Address	Ramp Type	Detectable Warning	Width	Running Slope	Cross Slope	Turn Space Size >4'x4'	Turn Space Slope <2%	Condition Rating		Repair Method	Target Date for Completi	Individual Responsible	Completion Date
126	CR-9765	2401 S MAIN AVE	Barrier-High	No	0.0	1.1	0.4	Yes	Yes	0.0	15.17449407640	Replace with curb ramp	*	Principal Engineer - Streets	10/22/2022
127	CR-2515	2401 S WEST AVE	Barrier-High	No	5.0	0.0	0.7	Yes	Yes	0.0	17.35936868130	Replace with curb ramp	*	Principal Engineer - Streets	7/21/2021
128	CR-2516	2401 S WEST AVE	Barrier-High	No	5.0	0.0	0.2	Yes	Yes	0.0	17.39121737380	Replace with curb ramp	*	Principal Engineer - Streets	7/21/2021
129	CR-6005	2708 E 8TH ST	Barrier-High	No	5.0	2.1	1.8	Yes	Yes	0.0	12.81270226080	Replace with curb ramp	*	Principal Engineer - Streets	11/9/2022
130	CR-4698	2800 W 23RD ST	Barrier-High	No	0.0	8.5	0.4	Yes	Yes	40.0	18.56313091830	Replace with curb ramp	*	Principal Engineer - Streets	6/29/2022
131	CR-9991	3101 S 4TH AVE	Barrier-High	No	5.0	4.1	0.6	No	No	0.0	15.07324119970	Replace with curb ramp	*	Principal Engineer - Streets	7/1/2017
132	CR-3974	3117 W SPRUCELEIGH LN	Barrier-High	No	0.0	2.6	5.1	No	Yes	0.0	0.00000000000	Replace with curb ramp	*	Principal Engineer - Streets	8/22/2022
133	CR-12310	3400 S FAIRHALL AVE	Barrier-High	No	0.0	0.0	0.0	No	No	0.0	16.41499525950	Replace with curb ramp	*	Principal Engineer - Streets	6/8/2019
134	CR-12305	3404 S FAIRHALL AVE	Barrier-High	No	0.0	0.0	0.0	No	No	0.0	16.36460121620	Replace with curb ramp	*	Principal Engineer - Streets	6/8/2019
135	CR-12306	3600 S FAIRHALL AVE	Barrier-High	No	0.0	0.0	0.0	No	No	0.0	16.59752579720	Replace with curb ramp	*	Principal Engineer - Streets	9/5/2018
136	CR-12303	3604 S FAIRHALL AVE	Barrier-High	No	0.0	0.0	0.0	No	No	0.0	11.20088800980	Replace with curb ramp	*	Principal Engineer - Streets	9/25/2018
137	CR-12333	3800 S LARCH AVE	Barrier-High	No	0.0	0.0	0.0	No	No	0.0	13.72191961470	Replace with curb ramp	*	Principal Engineer - Streets	7/17/2018
138	CR-10761	3924 E RONNING DR	Barrier-High	No	0.0	0.0	0.0			0.0	14.38218777050	Replace with curb ramp	*	Principal Engineer - Streets	8/1/2019
139	CR-10756	3928 E 7TH ST	Barrier-High	No	0.0	0.0	0.0			0.0	10.84316651780	Replace with curb ramp	*	Principal Engineer - Streets	8/1/2019
140	CR-10758	3929 E 7TH ST	Barrier-High	No	0.0	0.0	0.0			0.0	12.73530029020	Replace with curb ramp	*	Principal Engineer - Streets	8/1/2019
141	CR-10757	4000 E 7TH ST	Barrier-High	No	0.0	0.0	0.0			0.0	10.14189768520	Replace with curb ramp	*	Principal Engineer - Streets	8/1/2019
142	CR-10760	4000 E RONNING DR	Barrier-High	No	0.0	0.0	0.0			0.0	9.37030132812	Replace with curb ramp	*	Principal Engineer - Streets	8/1/2019
143	CR-10759	4001 E 7TH ST	Barrier-High	No	0.0	0.0	0.0			0.0	7.94472068820	Replace with curb ramp	*	Principal Engineer - Streets	8/1/2019
144	CR-2804	433 N MENLO AVE	Barrier-High	No	0.0	4.8	1.4	No	Yes	0.0	13.79828717140	Replace with curb ramp	*	Principal Engineer - Streets	5/13/2022
145	CR-2805	433 N MENLO AVE	Barrier-High	No	0.0	2.9	1.4	No	Yes	0.0	16.41592650030	Replace with curb ramp	*	Principal Engineer - Streets	5/13/2022
146	CR-10473	4400 S BIRCHWOOD AVE	Barrier-High	No	5.0	5.1	1.6	No	Yes	0.0	11.47284399500	Replace with curb ramp	*	Principal Engineer - Streets	6/18/2022
147	CR-10474	4400 S BIRCHWOOD AVE	Barrier-High	No	5.0	0.7	3.1	No	Yes	0.0	12.53557132840	Replace with curb ramp	*	Principal Engineer - Streets	6/18/2022
148	CR-11772	4821 W ST JAMES DR	Barrier-High	No	4.0	0.0	0.0	No	No	0.0	5.12645386416	Replace with curb ramp	*	Principal Engineer - Streets	8/22/2022
149	CR-204	500 S 4TH AVE	Barrier-High	No	5.0	1.8	2.7	No	No	0.0	22.06043305600	Replace with curb ramp	*	Principal Engineer - Streets	removed
150	CR-4415	501 N WAYLAND AVE	Barrier-High	No	0.0	4.5	0.9	No	Yes	0.0	31.99664323900	Replace with curb ramp	*	Principal Engineer - Streets	10/7/2020

\* Identified in priority 2 table

Priority 3 Low Condition Curb Ramps

Page 7

No.	Facility ID	Address	Ramp Type	Detectable Warning	Width	Running Slope	Cross Slope	Turn Space Size >4'x4'	Turn Space Slope <2%	Condition Rating		Repair Method	Target Date for Completi	Individual Responsible	Completion Date
151	CR-4418	501 N WAYLAND AVE	Barrier-High	No	0.0	6.9	0.9	No	Yes	15.0	30.96525422420	Replace with curb ramp	*	Principal Engineer - Streets	10/7/2020
152	CR-1244	520 S HAWTHORNE AVE	Barrier-High	No	5.0	2.4	0.3	No	Yes	0.0	16.04773939800	Replace with curb ramp	*	Principal Engineer - Streets	11/22/2022
153	CR-1245	520 S HAWTHORNE AVE	Barrier-High	Yes	5.0	4.1	1.2	No	Yes	0.0	14.21221296380	Replace with curb ramp	*	Principal Engineer - Streets	11/22/2022
154	CR-4398	523 N WAYLAND AVE	Barrier-High	No	0.0	6.6	1.8	No	Yes	0.0	23.56945317910	Replace with curb ramp	*	Principal Engineer - Streets	11/19/2021
155	CR-4421	526 N WAYLAND AVE	Barrier-High	No	0.0	4.6	2.0	No	Yes	0.0	24.87502611330	Replace with curb ramp	*	Principal Engineer - Streets	10/7/2020
156	CR-1246	527 S HAWTHORNE AVE	Barrier-High	No	0.0	4.6	4.2	No	Yes	0.0	16.70438637760	Replace with curb ramp	*	Principal Engineer - Streets	11/22/2022
157	CR-4428	529 N SHERMAN AVE	Barrier-High	No	0.0	1.8	1.4	No	Yes	0.0	24.66193862110	Replace with curb ramp	*	Principal Engineer - Streets	10/7/2020
158	CR-4397	531 N WAYLAND AVE	Barrier-High	No	0.0	7.0	0.3	No	Yes	0.0	23.51712677450	Replace with curb ramp	*	Principal Engineer - Streets	11/19/2021
159	CR-12191	5817 W ESSEX DR	Barrier-High	No	5.0	0.0	0.0	No	Yes	0.0	13.76066070390	Replace with curb ramp	*	Principal Engineer - Streets	8/19/2019
160	CR-12192	5817 W ESSEX DR	Barrier-High	No	5.0	0.0	0.0	No	Yes	25.0	9.87903903537	Replace with curb ramp	*	Principal Engineer - Streets	8/19/2019
161	CR-12187	5900 W ESSEX DR	Barrier-High	No	5.0	0.0	0.0	No	Yes	0.0	16.31850043710	Replace with curb ramp	*	Principal Engineer - Streets	8/19/2019
162	CR-12188	5900 W ESSEX DR	Barrier-High	No	5.0	0.0	0.0	No	Yes	0.0	18.40207127730	Replace with curb ramp	*	Principal Engineer - Streets	8/19/2019
163	CR-12189	5901 W ESSEX DR	Barrier-High	No	5.0	0.0	0.0	Yes	Yes	0.0	4.75495142097	Replace with curb ramp	*	Principal Engineer - Streets	8/19/2019
164	CR-1243	600 S HAWTHORNE AVE	Barrier-High	No	0.0	1.1	1.1	Yes	Yes	0.0	16.96076245280	Replace with curb ramp	*	Principal Engineer - Streets	11/22/2022
165	CR-1250	600 S HAWTHORNE AVE	Barrier-High	No	0.0	2.8	0.6	Yes	Yes	0.0	15.98527851330	Replace with curb ramp	*	Principal Engineer - Streets	11/22/2022
166	CR-1249	601 S HAWTHORNE AVE	Barrier-High	No	5.0	2.8	1.0	No	Yes	0.0	18.16802793750	Replace with curb ramp	*	Principal Engineer - Streets	11/22/2022
167	CR-4435	616 N SHERMAN AVE	Barrier-High	No	0.0	2.4	2.8	No	Yes	0.0	12.43008693110	Replace with curb ramp	*	Principal Engineer - Streets	11/19/2021
168	CR-4434	622 N SHERMAN AVE	Barrier-High	No	0.0	2.3	1.6	Yes	Yes	0.0	23.01658887650	Replace with curb ramp	*	Principal Engineer - Streets	11/19/2021
169	CR-3843	630 N SHERMAN AVE	Barrier-High	No	0.0	2.1	1.7	No	Yes	0.0	8.10149343869	Replace with curb ramp	*	Principal Engineer - Streets	6/29/2020
170	CR-3844	630 N SHERMAN AVE	Barrier-High	No	0.0	3.9	3.1	No	Yes	0.0	20.55072012830	Replace with curb ramp	*	Principal Engineer - Streets	6/29/2020
171	CR-3849	631 N SHERMAN AVE	Barrier-High	No	0.0	2.5	1.3	Yes	Yes	0.0	35.28468737860	Replace with curb ramp	*	Principal Engineer - Streets	6/26/2020
172	CR-3850	631 N SHERMAN AVE	Barrier-High	No	0.0	4.0	1.3	Yes	Yes	55.0	35.03724505160	Replace with curb ramp	*	Principal Engineer - Streets	6/26/2020
173	CR-5134	700 S CONKLIN AVE	Barrier-High	No	5.0	9.6	4.3	No	Yes	0.0	14.58287377760	Replace with curb ramp	*	Principal Engineer - Streets	removed
175	CR-3848	701 N SHERMAN AVE	Barrier-High	No	0.0	1.1	0.4	Yes	Yes	0.0	29.98209813810	Replace with curb ramp	*	Principal Engineer - Streets	6/29/2020
174	CR-3847	701 N SHERMAN AVE	Barrier-High	No	0.0	1.1	0.9	Yes	Yes	0.0	27.45340178550	Replace with curb ramp	*	Principal Engineer - Streets	6/29/2020

\* Identified in priority 2 table

Priority 3 Low Condition Curb Ramps

Page 8

No.	Facility ID	Address	Ramp Type	Detectable Warning	Width	Running Slope	Cross Slope	Turn Space Size >4'x4'	Turn Space Slope <2%	Condition Rating		Repair Method	Target Date for Completi	Individual Responsible	Completion Date
176	CR-5133	701 S CONKLIN AVE	Barrier-High	No	5.0	0.2	6.0	No	Yes	0.0	14.52436245460	Replace with curb ramp	*	Principal Engineer - Streets	removed
177	CR-4884	705 S ROBERTS DR	Barrier-High	No	0.0	5.6	1.2	No	Yes	0.0	9.12571070731	Replace with curb ramp	*	Principal Engineer - Streets	removed
178	CR-3810	802 N INDIANA AVE	Barrier-High	No	0.0	0.0	0.0	Yes	Yes	0.0	21.34934890390	Replace with curb ramp	*	Principal Engineer - Streets	removed
179	CR-3802	835 N FRENCH AVE	Barrier-High	No	0.0	0.0	0.0	Yes	Yes	0.0	19.59766275300	Replace with curb ramp	*	Principal Engineer - Streets	11/9/2022
180	CR-3803	835 N FRENCH AVE	Barrier-High	No	0.0	0.0	0.0	No	No	0.0	26.20431503800	Replace with curb ramp	*	Principal Engineer - Streets	removed
181	CR-2801	918 W 5TH ST	Barrier-High	No	0.0	3.0	2.5	No	Yes	15.0	22.39948859020	Replace with curb ramp	*	Principal Engineer - Streets	5/13/2022
182	CR-2800	918 W 5TH ST	Barrier-High	No	0.0	6.0	2.5	No	Yes	40.0	18.33221963600	Replace with curb ramp	*	Principal Engineer - Streets	5/13/2022
183	CR-3262	920 W 36TH ST	Barrier-High	No	0.0	0.0	0.0	No	No	0.0	16.90688515510	Replace with curb ramp	*	Principal Engineer - Streets	4/29/2021
184	CR-3261	921 W 36TH ST	Barrier-High	No	0.0	0.0	0.0	No	No	0.0	16.78620771020	Replace with curb ramp	*	Principal Engineer - Streets	4/29/2021
185	CR-2802	921 W 5TH ST	Barrier-High	No	0.0	5.8	1.8	Yes	Yes	0.0	23.29325824420	Replace with curb ramp	*	Principal Engineer - Streets	5/13/2022
186	CR-2803	921 W 5TH ST	Barrier-High	No	0.0	0.4	0.2	Yes	Yes	0.0	18.37632935920	Replace with curb ramp	*	Principal Engineer - Streets	5/13/2022
187	CR-827	1000 E 20TH ST	Barrier-Low	No	0.0	0.0	0.6	No	Yes	0.0	15.92406422020	Replace with curb ramp	2024	Principal Engineer - Streets	11/5/2019
188	CR-696	1031 S PHILLIPS AVE	Barrier-Low	No	0.0	2.4	3.3	Yes	Yes	0.0	12.77775756920	Replace with curb ramp	2024	Principal Engineer - Streets	
189	CR-748	1119 S 3RD AVE	Barrier-Low	No	0.0	0.0	3.4	Yes	Yes	0.0	21.34450962590	Replace with curb ramp	2024	Principal Engineer - Streets	
190	CR-605	1200 S PHILLIPS AVE	Barrier-Low	No	0.0	0.0	0.0	Yes	Yes	0.0	12.80268538000	Replace with curb ramp	2024	Principal Engineer - Streets	
191	CR-589	1201 S 3RD AVE	Barrier-Low	No	0.0	0.0	2.1	Yes	Yes	0.0	21.22971299390	Replace with curb ramp	2024	Principal Engineer - Streets	
192	CR-3183	1212 W 11TH ST	Barrier-Low	No	0.0	1.3	0.4	Yes	Yes	0.0	25.63606256360	Replace with curb ramp	2024	Principal Engineer - Streets	
193	CR-5772	1401 S RIVERDALE RD	Barrier-Low	No	5.0	5.4	2.9	Yes	Yes	0.0	13.99246941000	Replace with curb ramp	2024	Principal Engineer - Streets	removed
194	CR-5769	1608 E CHERRY LN	Barrier-Low	No	5.0	6.3	2.8	Yes	Yes	0.0	13.41509656130	Replace with curb ramp	2024	Principal Engineer - Streets	11/9/2022
195	CR-2480	1612 W 29TH ST	Barrier-Low	No	0.0	0.9	2.2	No	Yes	0.0	17.09850194940	Replace with curb ramp	2024	Principal Engineer - Streets	removed
196	CR-8455	1700 W 44TH ST	Barrier-Low	No	4.0	4.0	0.7	No	Yes	0.0	17.92594983670	Replace with curb ramp	2024	Principal Engineer - Streets	
197	CR-1149	1704 S LAKE AVE	Barrier-Low	No	5.0	0.0	0.0	No	Yes	0.0	15.89192051220	Replace with curb ramp	2024	Principal Engineer - Streets	6/28/2022
198	CR-6509	1724 N BLAUVELT AVE	Barrier-Low	No	0.0	0.7	1.5	Yes	Yes	0.0	14.45819742380	Replace with curb ramp	2024	Principal Engineer - Streets	6/1/2018
199	CR-11215	1800 S KATIE AVE	Barrier-Low	No	6.0	2.1	0.5	Yes	Yes	0.0	14.91982825640	Replace with curb ramp	2024	Principal Engineer - Streets	8/9/2018
200	CR-3544	1801 S ELMWOOD AVE	Barrier-Low	No	0.0	3.3	2.3	Yes	Yes	0.0	13.28174610850	Replace with curb ramp	2024	Principal Engineer - Streets	10/16/2019

\* Identified in priority 2 table

Priority 3 Low Condition Curb Ramps

Page 9

No.	Facility ID	Address	Ramp Type	Detectable Warning	Width	Running Slope	Cross Slope	Turn Space Size >4'x4'	Turn Space Slope <2%	Condition Rating		Repair Method	Target Date for Completi	Individual Responsible	Completion Date
201	CR-6478	1924 N MABLE AVE	Barrier-Low	No	0.0	5.3	1.4	No	Yes	0.0	10.02299596960	Replace with curb ramp	2024	Principal Engineer - Streets	5/28/2018
202	CR-2412	1928 S WEST AVE	Barrier-Low	No	5.0	0.0	0.0	Yes	Yes	0.0	18.06872196530	Replace with curb ramp	2024	Principal Engineer - Streets	8/3/2021
203	CR-6776	2000 S 5TH AVE	Barrier-Low	No	5.0	2.0	1.2	No	Yes	0.0	14.64722778580	Replace with curb ramp	2024	Principal Engineer - Streets	removed
204	CR-4041	2008 W 15TH ST	Barrier-Low	No	0.0	2.5	1.7	No	Yes	0.0	20.21989432090	Replace with curb ramp	2024	Principal Engineer - Streets	removed
205	CR-2140	203 S HAWTHORNE AVE	Barrier-Low	No	0.0	3.2	3.6	No	Yes	0.0	23.02371068860	Replace with curb ramp	2024	Principal Engineer - Streets	removed
206	CR-6454	2109 E MULBERRY ST	Barrier-Low	No	0.0	3.5	1.1	No	Yes	0.0	10.51949328210	Replace with curb ramp	2024	Principal Engineer - Streets	Not Done
207	CR-6455	2109 E MULBERRY ST	Barrier-Low	No	0.0	2.2	1.4	No	Yes	0.0	13.89645932760	Replace with curb ramp	2024	Principal Engineer - Streets	Not Done
208	CR-6458	2112 E RUSSELL ST	Barrier-Low	No	0.0	1.0	1.0	Yes	Yes	0.0	16.33086409010	Replace with curb ramp	2025	Principal Engineer - Streets	Not Done
209	CR-6671	2300 E 54TH ST N	Barrier-Low	No	0.0	0.0	0.0	No	No	0.0	2.66481310934	Replace with curb ramp	2025	Principal Engineer - Streets	
210	CR-2563	2300 S WEST AVE	Barrier-Low	No	12.0	2.1	0.2	No	Yes	0.0	17.56882854490	Replace with curb ramp	2025	Principal Engineer - Streets	
211	CR-4050	2312 W 31ST ST	Barrier-Low	No	0.0	1.3	0.5	Yes	Yes	0.0	12.45102533320	Replace with curb ramp	2025	Principal Engineer - Streets	7/22/2020
212	CR-4010	2312 W 33RD ST	Barrier-Low	No	5.0	0.0	3.1	No	Yes	0.0	12.00523589780	Replace with curb ramp	2025	Principal Engineer - Streets	8/14/2020
213	CR-4047	2315 W 31ST ST	Barrier-Low	No	5.0	0.0	0.6	Yes	Yes	0.0	11.68033524880	Replace with curb ramp	2025	Principal Engineer - Streets	7/22/2020
214	CR-9921	2317 S 4TH AVE	Barrier-Low	No	0.0	0.0	2.2	Yes	Yes	0.0	12.24690083430	Replace with curb ramp	2025	Principal Engineer - Streets	10/22/2022
215	CR-4013	2400 W 33RD ST	Barrier-Low	No	5.0	0.0	0.3	No	Yes	0.0	14.31590649330	Replace with curb ramp	2025	Principal Engineer - Streets	8/14/2020
216	CR-9922	2401 S 4TH AVE	Barrier-Low	No	0.0	2.2	1.8	Yes	Yes	0.0	14.01215926720	Replace with curb ramp	2025	Principal Engineer - Streets	removed
217	CR-4018	2600 S HOLLY AVE	Barrier-Low	No	5.0	6.3	0.5	No	Yes	0.0	17.88365253240	Replace with curb ramp	2025	Principal Engineer - Streets	8/14/2020
218	CR-3259	2600 S PRAIRIE AVE	Barrier-Low	No	0.0	0.0	0.0	Yes	Yes	0.0	14.36534384100	Replace with curb ramp	2025	Principal Engineer - Streets	removed
219	CR-10463	2601 E 51ST ST	Barrier-Low	No	4.0	3.4	2.4	No	Yes	0.0	15.03286957290	Replace with curb ramp	2025	Principal Engineer - Streets	removed
220	CR-4014	2601 S HOLLY AVE	Barrier-Low	No	5.0	0.0	2.6	Yes	Yes	0.0	11.64027334740	Replace with curb ramp	2025	Principal Engineer - Streets	8/14/2020
221	CR-9993	2701 S POPLAR DR	Barrier-Low	No	5.0	8.5	1.1	No	No	0.0	7.66822691479	Replace with curb ramp	2025	Principal Engineer - Streets	
222	CR-4560	2712 S LYNDALE AVE	Barrier-Low	No	5.0	0.0	1.5	Yes	Yes	0.0	16.04202012630	Replace with curb ramp	2025	Principal Engineer - Streets	
223	CR-10111	3000 S 5TH AVE	Barrier-Low	No	0.0	0.3	4.8	No	Yes	0.0	13.50607175170	Replace with curb ramp	2025	Principal Engineer - Streets	removed
224	CR-3973	3038 W DONAHUE DR	Barrier-Low	No	0.0	1.9	0.3	Yes	Yes	0.0	3.95995912528	Replace with curb ramp	2025	Principal Engineer - Streets	
225	CR-5394	333 S LOWELL AVE	Barrier-Low	No	0.0	0.0	0.0			0.0	17.86322065540	Replace with curb ramp	2025	Principal Engineer - Streets	9/30/2014

\* Identified in priority 2 table

Priority 3 Low Condition Curb Ramps

Page 10

No.	Facility ID	Address	Ramp Type	Detectable Warning	Width	Running Slope	Cross Slope	Turn Space Size >4'x4'	Turn Space Slope <2%	Condition Rating		Repair Method	Target Date for Completi	Individual Responsible	Completion Date
226	CR-8241	3501 W 41ST ST	Barrier-Low	No	0.0	0.0	0.0			0.0	8.26686359764	Replace with curb ramp	2025	Principal Engineer - Streets	
227	CR-8458	3701 S WEST AVE	Barrier-Low	Yes	0.0	0.0	1.3	No	Yes	0.0	12.77731560440	Replace with curb ramp	2025	Principal Engineer - Streets	
228	CR-7668	400 N VALLEY VIEW RD	Barrier-Low	No	0.0	0.0	0.0			0.0	17.41242955330	Replace with curb ramp	2026	Principal Engineer - Streets	
229	CR-9794	429 E 26TH ST	Barrier-Low	No	0.0	0.0	0.2	Yes	Yes	0.0	12.42516000080	Replace with curb ramp	2026	Principal Engineer - Streets	
230	CR-5187	501 S HIGHLAND AVE	Barrier-Low	No	20.0	0.8	5.1	Yes	Yes	25.0	15.19913437210	Replace with curb ramp	2026	Principal Engineer - Streets	
231	CR-1078	501 S MENLO AVE	Barrier-Low	No	5.0	6.5	8.3	No	Yes	0.0	14.94990801780	Replace with curb ramp	2026	Principal Engineer - Streets	6/6/2022
232	CR-3597	504 N WEBER AVE	Barrier-Low	No	0.0	5.9	2.0	No	Yes	0.0	24.51606058210	Replace with curb ramp	2026	Principal Engineer - Streets	removed
233	CR-12671	5123 S SWIFT PARK DR	Barrier-Low	No	4.0	0.0	0.0			0.0	11.84231634060	Replace with curb ramp	2026	Principal Engineer - Streets	
234	CR-9085	5212 W 9TH ST	Barrier-Low	No	0.0	0.0	0.0			0.0	4.67762635663	Replace with curb ramp	2026	Principal Engineer - Streets	
235	CR-5180	528 S VAN EPS AVE	Barrier-Low	No	5.0	6.4	1.4	Yes	Yes	0.0	15.36935150580	Replace with curb ramp	2026	Principal Engineer - Streets	
236	CR-7965	5322 W BIRNHAMWOOD DR	Barrier-Low	No	0.0	2.2	0.5	No	Yes	0.0	15.33774997310	Replace with curb ramp	2026	Principal Engineer - Streets	9/22/2022
237	CR-5188	601 S MABLE AVE	Barrier-Low	No	0.0	0.5	3.5	No	Yes	0.0	15.61293166340	Replace with curb ramp	2026	Principal Engineer - Streets	
238	CR-2057	608 N WEST AVE	Barrier-Low	No	0.0	1.3	3.3	Yes	Yes	15.0	7.87039368440	Replace with curb ramp	2026	Principal Engineer - Streets	
239	CR-2058	608 N WEST AVE	Barrier-Low	No	0.0	0.1	2.7	Yes	Yes	15.0	7.73576726548	Replace with curb ramp	2026	Principal Engineer - Streets	
240	CR-4433	616 N SHERMAN AVE	Barrier-Low	No	0.0	1.6	2.1	No	Yes	0.0	7.50197519496	Replace with curb ramp	2026	Principal Engineer - Streets	11/19/2021
241	CR-4867	619 S LYNDAL AVE	Barrier-Low	No	5.0	4.2	0.6	No	Yes	15.0	15.71805437960	Replace with curb ramp	2026	Principal Engineer - Streets	removed
242	CR-3626	632 N NESMITH AVE	Barrier-Low	No	0.0	2.0	3.3	No	Yes	0.0	26.30340255670	Replace with curb ramp	2026	Principal Engineer - Streets	
243	CR-2053	808 N WEST AVE	Barrier-Low	No	5.0	1.8	1.0	No	Yes	0.0	1.71180947188	Replace with curb ramp	2026	Principal Engineer - Streets	
244	CR-2054	808 N WEST AVE	Barrier-Low	No	5.0	1.5	2.3	No	Yes	0.0	2.09427059719	Replace with curb ramp	2026	Principal Engineer - Streets	
245	CR-3806	831 N FAIRFAX AVE	Barrier-Low	No	0.0	0.0	0.0			0.0	18.95527265570	Replace with curb ramp	2026	Principal Engineer - Streets	removed
246	CR-535	900 S PHILLIPS AVE	Barrier-Low	No	0.0	6.0	1.1	No	No	0.0	12.54442945710	Replace with curb ramp	2026	Principal Engineer - Streets	6/18/2021
247	CR-10017	901 E 38TH ST	Barrier-Low	No	0.0	1.6	2.9	No	No	0.0	12.64995283900	Replace with curb ramp	2026	Principal Engineer - Streets	removed
248	CR-10021	909 E 38TH ST	Barrier-Low	No	0.0	2.6	4.2	No	Yes	0.0	14.01071928730	Replace with curb ramp	2027	Principal Engineer - Streets	removed
249	CR-10355	913 S CLOUDAS AVE	Barrier-Low	No	4.0	4.3	3.0	No	Yes	0.0	17.02331098270	Replace with curb ramp	2027	Principal Engineer - Streets	
250	CR-3263	920 W 36TH ST	Barrier-Low	No	0.0	0.0	0.0	No	No	0.0	15.71965648370	Replace with curb ramp	2027	Principal Engineer - Streets	8/13/2021

\* Identified in priority 2 table

Priority 3 Low Condition Curb Ramps

Page 11

No.	Facility ID	Address	Ramp Type	Detectable Warning	Width	Running Slope	Cross Slope	Turn Space Size >4'x4'	Turn Space Slope <2%	Condition Rating		Repair Method	Target Date for Completi	Individual Responsible	Completion Date
251	CR-3260	921 W 36TH ST	Barrier-Low	No	0.0	0.0	0.0	No	No	0.0	18.00265499410	Replace with curb ramp	2027	Principal Engineer - Streets	8/13/2021
252	CR-7441	1400 N MINNESOTA AVE	Diagonal	Yes	5.0	12.4	4.7	No	No	60.0	8.88302842910	Upgrade curb ramp	2027	Principal Engineer - Streets	6/4/2018
253	CR-8997	1509 W BURNSIDE ST	Diagonal	No	4.0	3.1	1.6	Yes	Yes	50.0	64.64730949780	Upgrade curb ramp	2027	Principal Engineer - Streets	
254	CR-6560	1600 E RICE ST	Diagonal	No	4.0	10.9	2.7	No	No	60.0	5.80272699925	Upgrade curb ramp	2027	Principal Engineer - Streets	5/22/2020
255	CR-12638	1600 W DUNBAR TRL	Diagonal	Yes	4.0	8.0	7.1	Yes	Yes	55.0	12.88314246020	Upgrade curb ramp	2027	Principal Engineer - Streets	
256	CR-5662	1740 S CLIFF AVE	Diagonal	No	4.0	14.8	0.3	No	Yes	45.0	5.84645637614	Upgrade curb ramp	2027	Principal Engineer - Streets	
257	CR-5068	2104 W 12TH ST	Diagonal	Yes	4.0	6.9	1.2	Yes	Yes	45.0	6.39623449961	Upgrade curb ramp	2027	Principal Engineer - Streets	
258	CR-8414	2200 S VALLEY VIEW RD	Diagonal	No	3.0	7.0	0.2	No	Yes	45.0	12.87221184460	Upgrade curb ramp	2027	Principal Engineer - Streets	7/1/2020
259	CR-9020	2600 S RIDGEVIEW WAY	Diagonal	No	5.0	12.1	1.3	Yes	Yes	65.0	13.39322556770	Upgrade curb ramp	2027	Principal Engineer - Streets	
260	CR-5940	2800 E 26TH ST	Diagonal	No	4.0	7.2	5.1	No	No	65.0	6.89369790862	Upgrade curb ramp	2027	Principal Engineer - Streets	
261	CR-2036	301 S MINNESOTA AVE	Diagonal	Yes	5.0	1.6	2.8	No	Yes	45.0	16.23701003030	Upgrade curb ramp	2027	Principal Engineer - Streets	6/7/2019
262	CR-8969	3100 N 4TH AVE	Diagonal	Yes	5.0	4.7	1.1	No	No	45.0	17.79139317800	Upgrade curb ramp	2027	Principal Engineer - Streets	
263	CR-2085	323 N WEST AVE	Diagonal	Yes	5.0	2.6	0.6	No	Yes	45.0	7.19252566454	Upgrade curb ramp	2027	Principal Engineer - Streets	8/20/2018
264	CR-13192	3501 S ANITA AVE	Diagonal	No	4.0	2.8	3.8	No	Yes	45.0	13.26830772610	Upgrade curb ramp	2027	Principal Engineer - Streets	5/21/2020
265	CR-8979	3901 N LOUISE AVE	Diagonal	Yes	4.0	5.4	1.4	Yes	Yes	50.0	8.59343591976	Upgrade curb ramp	2027	Principal Engineer - Streets	
266	CR-13452	3908 S BENJAMIN DR	Diagonal	No	3.0	9.2	2.2	No	Yes	45.0	13.33001197890	Upgrade curb ramp	2027	Principal Engineer - Streets	
267	CR-8974	4000 W BENSON RD	Diagonal	Yes	4.0	5.7	1.1	Yes	Yes	55.0	17.19074750510	Upgrade curb ramp	2027	Principal Engineer - Streets	
268	CR-11645	5101 S CARRICK AVE	Diagonal	No	4.0	10.0	2.5	No	Yes	50.0	18.66034046850	Upgrade curb ramp	2028	Principal Engineer - Streets	
269	CR-11739	5212 W 47TH ST	Diagonal	No	3.0	13.3	2.9	No	Yes	45.0	11.82900956780	Upgrade curb ramp	2028	Principal Engineer - Streets	
270	CR-11423	5609 W DARCI ST	Diagonal	No	4.0	8.3	0.4	No	Yes	55.0	13.57793863780	Upgrade curb ramp	2028	Principal Engineer - Streets	
271	CR-11911	7000 W 56TH ST	Diagonal	No	5.0	3.3	0.2	No	Yes	50.0	15.45504527150	Upgrade curb ramp	2028	Principal Engineer - Streets	
272	CR-11878	7300 W 52ND ST	Diagonal	Yes	4.0	6.6	1.4	Yes	Yes	45.0	17.89543112930	Upgrade curb ramp	2028	Principal Engineer - Streets	
273	CR-8790	7500 S CASEA CIR	Diagonal	Yes	5.0	4.3	1.4	Yes	Yes	50.0	12.17912779610	Upgrade curb ramp	2028	Principal Engineer - Streets	
274	CR-8939	1202 N PRAIRIE AVE	Directional	No	5.0	5.0	1.7	No	Yes	45.0	14.59320998840	Upgrade curb ramp	2028	Principal Engineer - Streets	
275	CR-9222	1220 S CLIFF AVE	Directional	No	5.0	6.4	0.4	No	Yes	45.0	15.51345110800	Upgrade curb ramp	2028	Principal Engineer - Streets	

\* Identified in priority 2 table

No.	Facility ID	Address	Ramp Type	Detectable Warning	Width	Running Slope	Cross Slope	Turn Space Size >4'x4'	Turn Space Slope <2%	Condition Rating		Repair Method	Target Date for Completi	Individual Responsible	Completion Date
276	CR-12660	2204 E 56TH ST	Directional	No	4.0	3.2	2.0	No	Yes	65.0	13.48260906410	Upgrade curb ramp	2028	Principal Engineer - Streets	
277	CR-8416	5700 W WESTMINSTER DR	Directional	No	2.0	8.9	0.3	No	Yes	45.0	15.27022826820	Upgrade curb ramp	2028	Principal Engineer - Streets	



**Priority 4: Pushbutton Height**

Page 1

No.	Signal ID	Intersection	Address	Quadrant	Crossing Direction	Type	Operational?	Height of Button (in)	Inspection Date	Repair Method	Target Date for Completion	Individual Responsible	Completion Date
1	76	60TH ST. N. & CITIBANK	500 E 60TH ST N	NW	N/S	PLUNGER	Yes	51.0	6/20/2017	Adjust button height to compliance	2018	Principal Engineer - Traffic	2020
2	73	BENSON RD. & 4TH AVE.	501 E BENSON RD	SW	E/W	PLUNGER	Yes	59.0	6/22/2017	Adjust button height to compliance	2018	Principal Engineer - Traffic	2019
3	73	BENSON RD. & 4TH AVE.	501 E BENSON RD	SW	N/S	PLUNGER	Yes	64.0	6/22/2017	Adjust button height to compliance	2018	Principal Engineer - Traffic	2019
4	212	85TH ST. & LOUISE AVE.	3320 W 85TH ST	NE	N/S	PIEZO	Yes	50.0	6/27/2017	Adjust button height to compliance	2018	Principal Engineer - Traffic	
5	211	77TH ST. & LOUISE AVE.	7000 S HOFFMAN PL	SW	N/S	PLUNGER	Yes	62.0	6/28/2017	Adjust button height to compliance	2018	Principal Engineer - Traffic	2019
6	211	77TH ST. & LOUISE AVE.	7000 S HOFFMAN PL	SW	E/W	PLUNGER	Yes	64.0	6/28/2017	Adjust button height to compliance	2018	Principal Engineer - Traffic	2019
7	212	85TH ST. & LOUISE AVE.	3320 W 85TH ST	NE	E/W	PIEZO	Yes	50.0	6/27/2017	Adjust button height to compliance	2018	Principal Engineer - Traffic	
8	199	26TH ST. & SERTOMA AVE.	7112 W 26TH ST	NE	E/W	PIEZO	Yes	53.0	7/7/2017	Adjust button height to compliance	2018	Principal Engineer - Traffic	
9	199	26TH ST. & SERTOMA AVE.	7112 W 26TH ST	NE	N/S	PLUNGER	Yes	53.0	7/7/2017	Adjust button height to compliance	2018	Principal Engineer - Traffic	
10	146	32ND ST. & SERTOMA AVE.	7005 W 32ND ST	SE	E/W	PIEZO	Yes	56.0	7/7/2017	Adjust button height to compliance	2018	Principal Engineer - Traffic	
11	49	49TH ST. & MARION RD.	4101 S MARION RD	SW	E/W	OTHER	Yes	54.0	7/12/2017	Adjust button height to compliance	2018	Principal Engineer - Traffic	2021
12	49	49TH ST. & MARION RD.	4104 S MARION RD	SE	E/W	OTHER	Yes	51.0	7/12/2017	Adjust button height to compliance	2018	Principal Engineer - Traffic	2021
13	49	49TH ST. & MARION RD.	3901 S MARION RD	NW	E/W	OTHER	Yes	54.0	7/12/2017	Adjust button height to compliance	2018	Principal Engineer - Traffic	2021
14	38	18TH ST. & MARION RD.	920 S MARION RD	NE	N/S	PLUNGER	Yes	53.0	7/12/2017	Adjust button height to compliance	2018	Principal Engineer - Traffic	
15	1	12TH ST. & VALLEY VIEW RD.	5300 W 12TH ST	NE	N/S	PIEZO	No	50.0	7/11/2017	Adjust button height to compliance	2018	Principal Engineer - Traffic	
16	49	49TH ST. & MARION RD.	4012 S MARION RD	NE	E/W	OTHER	Yes	51.0	7/12/2017	Adjust button height to compliance	2018	Principal Engineer - Traffic	2021
17	38	18TH ST. & MARION RD.	5221 W 18TH ST	SE	N/S	PLUNGER	Yes	49.0	7/12/2017	Adjust button height to compliance	2018	Principal Engineer - Traffic	
18	183	57TH ST. & MARION RD.	5301 W 57TH ST	SW	N/S	PIEZO	Yes	51.0	7/11/2017	Adjust button height to compliance	2018	Principal Engineer - Traffic	
19	38	18TH ST. & MARION RD.	920 S MARION RD	NE	E/W	PIEZO	Yes	55.0	7/12/2017	Adjust button height to compliance	2018	Principal Engineer - Traffic	
20	127	49TH ST. & TERRY AVE.	4901 W 49TH ST	SW	N/S	PIEZO	Yes	51.0	7/13/2017	Adjust button height to compliance	2018	Principal Engineer - Traffic	2021
21	127	49TH ST. & TERRY AVE.	3900 S TERRY AVE	NE	N/S	OTHER	Yes	50.0	7/13/2017	Adjust button height to compliance	2018	Principal Engineer - Traffic	2021
22	218	41ST ST. & SYCAMORE AVE.	3301 S SYCAMORE AVE	SW	N/S	PLUNGER	Yes	49.0	7/17/2017	Adjust button height to compliance	2018	Principal Engineer - Traffic	2022
23	105	18TH ST. & SYCAMORE AVE.	1027 S SYCAMORE AVE	NW	E/W	PIEZO	Yes	50.0	7/19/2017	Adjust button height to compliance	2018	Principal Engineer - Traffic	
24	112	26TH ST. & SYCAMORE AVE.	1601 S SYCAMORE AVE	NW	N/S	OTHER	Yes	53.0	7/19/2017	Adjust button height to compliance	2018	Principal Engineer - Traffic	

Priority 4: Pushbutton Height

Page 2

No.	Signal ID	Intersection	Address	Quadrant	Crossing Direction	Type	Operational?	Height of Button (in)	Inspection Date	Repair Method	Target Date for Completion	Individual Responsible	Completion Date
25	112	26TH ST. & SYCAMORE AVE.	4501 E 26TH ST	SE	N/S	PIEZO	Yes	49.0	7/19/2017	Adjust button height to compliance	2018	Principal Engineer - Traffic	
26	105	18TH ST. & SYCAMORE AVE.	4001 E 16TH ST	SW	E/W	PLUNGER	Yes	50.0	7/19/2017	Adjust button height to compliance	2019	Principal Engineer - Traffic	
27	105	18TH ST. & SYCAMORE AVE.	1000 S SYCAMORE AVE	NE	E/W	PIEZO	Yes	50.0	7/19/2017	Adjust button height to compliance	2019	Principal Engineer - Traffic	
28	112	26TH ST. & SYCAMORE AVE.	1601 S SYCAMORE AVE	NW	E/W	PIEZO	Yes	51.0	7/19/2017	Adjust button height to compliance	2019	Principal Engineer - Traffic	
29	111	26TH ST. & BAHNSON AVE.	1717 S BAHNSON AVE	NW	E/W	PIEZO	Yes	50.0	7/20/2017	Adjust button height to compliance	2019	Principal Engineer - Traffic	
30	209	31ST ST. & BAHNSON AVE.	3504 E 31ST ST	SW	E/W	PIEZO	Yes	51.0	7/21/2017	Adjust button height to compliance	2019	Principal Engineer - Traffic	
31	98	18TH ST. & CLEVELAND AVE.	1029 S CLEVELAND AVE	NW	E/W	PIEZO	Yes	11.0	7/24/2017	Adjust button height to compliance	2019	Principal Engineer - Traffic	2018
32	116	49TH ST. & SOUTHEASTERN AVE.	4100 S SOUTHEASTERN AVE	SE	E/W	PIEZO	Yes	50.0	7/24/2017	Adjust button height to compliance	2019	Principal Engineer - Traffic	
33	116	49TH ST. & SOUTHEASTERN AVE.	4100 S SOUTHEASTERN AVE	SE	N/S	PIEZO	Yes	52.0	7/24/2017	Adjust button height to compliance	2019	Principal Engineer - Traffic	
34	89	18TH ST. & SOUTHEASTERN AVE.	2200 E 18TH ST	NW	N/S	PIEZO	Yes	54.0	7/25/2017	Adjust button height to compliance	2019	Principal Engineer - Traffic	
35	89	18TH ST. & SOUTHEASTERN AVE.	1100 S SOUTHEASTERN AVE	SE	N/S	PIEZO	Yes	56.0	7/25/2017	Adjust button height to compliance	2019	Principal Engineer - Traffic	
36	96	06TH ST. & CLEVELAND AVE.	2701 E 6TH ST	NW	N/S	PIEZO	Yes	49.0	7/25/2017	Adjust button height to compliance	2019	Principal Engineer - Traffic	2022
37	96	06TH ST. & CLEVELAND AVE.	300 N CLEVELAND AVE	SE	N/S	PIEZO	Yes	49.0	7/25/2017	Adjust button height to compliance	2019	Principal Engineer - Traffic	2022
38	102	10TH ST. & BAHNSON AVE.	3408 E 10TH ST	NE	N/S	PIEZO	Yes	53.0	7/25/2017	Adjust button height to compliance	2019	Principal Engineer - Traffic	2021
39	89	18TH ST. & SOUTHEASTERN AVE.	1100 S SOUTHEASTERN AVE	SW	E/W	PIEZO	Yes	54.0	7/25/2017	Adjust button height to compliance	2019	Principal Engineer - Traffic	
40	102	10TH ST. & BAHNSON AVE.	3603 E 10TH ST	SE	N/S	PIEZO	No	51.0	7/25/2017	Adjust button height to compliance	2019	Principal Engineer - Traffic	2020
41	89	18TH ST. & SOUTHEASTERN AVE.	1100 S SOUTHEASTERN AVE	SE	E/W	OTHER	Yes	54.0	7/25/2017	Adjust button height to compliance	2019	Principal Engineer - Traffic	
42	89	18TH ST. & SOUTHEASTERN AVE.	2200 E 18TH ST	NE	E/W	PIEZO	Yes	53.0	7/25/2017	Adjust button height to compliance	2019	Principal Engineer - Traffic	
43	89	18TH ST. & SOUTHEASTERN AVE.	2200 E 18TH ST	NE	N/S	PIEZO	Yes	52.0	7/25/2017	Adjust button height to compliance	2019	Principal Engineer - Traffic	
44	175	06TH ST. & FAIRFAX AVE.	1001 E 6TH ST	SW	N/S	PIEZO	Yes	49.0	7/26/2017	Adjust button height to compliance	2019	Principal Engineer - Traffic	2019
45	175	06TH ST. & FAIRFAX AVE.	930 E 6TH ST	NW	N/S	PIEZO	Yes	49.0	7/26/2017	Adjust button height to compliance	2019	Principal Engineer - Traffic	2019
46	175	06TH ST. & FAIRFAX AVE.	1001 E 6TH ST	SE	N/S	PIEZO	Yes	49.0	7/26/2017	Adjust button height to compliance	2019	Principal Engineer - Traffic	2019
47	80	RICE ST. & CLIFF AVE.	1301 N CLIFF AVE	SW	E/W	OTHER	Yes	51.0	7/27/2017	Adjust button height to compliance	2019	Principal Engineer - Traffic	
48	138	49TH ST. & KIWANIS AVE.	2700 W 49TH ST	NW	N/S	OTHER	Yes	52.0	7/31/2017	Adjust button height to compliance	2019	Principal Engineer - Traffic	2018

Priority 4: Pushbutton Height

Page 3

No.	Signal ID	Intersection	Address	Quadrant	Crossing Direction	Type	Operational?	Height of Button (in)	Inspection Date	Repair Method	Target Date for Completion	Individual Responsible	Completion Date
49	47	49TH ST. & OXBOW AVE.	3200 W 49TH ST	NE	N/S	OTHER	No	52.0	7/31/2017	Adjust button height to compliance	2019	Principal Engineer - Traffic	2021
50	138	49TH ST. & KIWANIS AVE.	2600 W 49TH ST	NE	N/S	PIEZO	Yes	49.0	7/31/2017	Adjust button height to compliance	2020	Principal Engineer - Traffic	2018
51	47	49TH ST. & OXBOW AVE.	4201 S OXBOW AVE	SW	N/S	PIEZO	Yes	55.0	7/31/2017	Adjust button height to compliance	2020	Principal Engineer - Traffic	2021
52	47	49TH ST. & OXBOW AVE.	3300 W 49TH ST	NW	N/S	PIEZO	Yes	53.0	7/31/2017	Adjust button height to compliance	2020	Principal Engineer - Traffic	2021
53	215	57TH ST. & SOLBERG AVE.	4300 W 57TH ST	NE	E/W	PIEZO	Yes	49.0	8/1/2017	Adjust button height to compliance	2020	Principal Engineer - Traffic	
54	42	26TH ST. & SHIRLEY AVE.	2316 S LOUISE AVE	NE	E/W	OTHER	Yes	49.0	8/3/2017	Adjust button height to compliance	2020	Principal Engineer - Traffic	2022
55	137	34TH ST. & LOUISE AVE.	2711 S LOUISE AVE	NW	E/W	PIEZO	No	49.0	8/3/2017	Adjust button height to compliance	2020	Principal Engineer - Traffic	2022
56	137	34TH ST. & LOUISE AVE.	2720 S LOUISE AVE	SE	E/W	OTHER	Yes	52.0	8/3/2017	Adjust button height to compliance	2020	Principal Engineer - Traffic	2022
57	137	34TH ST. & LOUISE AVE.	2720 S LOUISE AVE	NE	E/W	OTHER	Yes	51.0	8/3/2017	Adjust button height to compliance	2020	Principal Engineer - Traffic	2022
58	23	26TH ST. & KIWANIS AVE.	1801 S KIWANIS AVE	SW	E/W	OTHER	Yes	52.0	8/4/2017	Adjust button height to compliance	2020	Principal Engineer - Traffic	2021
59	23	26TH ST. & KIWANIS AVE.	1800 S KIWANIS AVE	SE	E/W	PIEZO	Yes	52.0	8/4/2017	Adjust button height to compliance	2020	Principal Engineer - Traffic	2021
60	130	37TH ST. & KIWANIS AVE.	3100 W 41ST ST	SW	E/W	PIEZO	Yes	49.0	8/4/2017	Adjust button height to compliance	2020	Principal Engineer - Traffic	2021
61	21	18TH ST. & KIWANIS AVE.	2628 W 18TH ST	NE	E/W	PIEZO	Yes	49.0	8/7/2017	Adjust button height to compliance	2020	Principal Engineer - Traffic	2021
62	129	57TH ST. & TOMAR RD.	4800 S TOMAR RD	SE	N/S	PIEZO	Yes	49.0	8/8/2017	Adjust button height to compliance	2020	Principal Engineer - Traffic	
63	5	12TH ST. & WESTPORT AVE.	2705 W 12TH ST	SE	N/S	PIEZO	Yes	50.0	8/10/2017	Adjust button height to compliance	2020	Principal Engineer - Traffic	
64	4	12TH ST. & LYON BLVD.	400 S LYONS AVE	SE	N/S	PIEZO	Yes	50.0	8/10/2017	Adjust button height to compliance	2020	Principal Engineer - Traffic	
65	223	MADISON ST. & WESTERN AVE.	1101 N WESTERN AVE	NW	E/W	PIEZO	Yes	50.0	8/11/2017	Adjust button height to compliance	2020	Principal Engineer - Traffic	
66	143	BURNSIDE ST. & WESTERN AVE.	1820 W BURNSIDE ST	NW	N/S	OTHER	Yes	49.0	8/14/2017	Adjust button height to compliance	2020	Principal Engineer - Traffic	
67	143	BURNSIDE ST. & WESTERN AVE.	1705 W BURNSIDE ST	SW	E/W	PIEZO	Yes	50.0	8/14/2017	Adjust button height to compliance	2020	Principal Engineer - Traffic	
68	143	BURNSIDE ST. & WESTERN AVE.	500 N WESTERN AVE	SE	N/S	PIEZO	Yes	49.0	8/14/2017	Adjust button height to compliance	2020	Principal Engineer - Traffic	
69	26	18TH ST. & WESTERN AVE.	2015 W 18TH ST	SE	E/W	OTHER	Yes	49.0	8/14/2017	Adjust button height to compliance	2020	Principal Engineer - Traffic	
70	29	OAK ST. & WESTERN AVE.	2212 S WESTERN AVE	SE	E/W	PLUNGER	Yes	54.0	8/15/2017	Adjust button height to compliance	2020	Principal Engineer - Traffic	
71	59	I-229 NORTH RAMPS & WESTERN AVE.	4101 S WESTERN AVE	NW	E/W	OTHER	Yes	49.0	8/15/2017	Adjust button height to compliance	2020	Principal Engineer - Traffic	
72	140	49TH ST. & CLIFF AVE.	4100 S CLIFF AVE	SE	E/W	PIEZO	Yes	53.0	9/20/2017	Adjust button height to compliance	2020	Principal Engineer - Traffic	

Priority 4: Pushbutton Height

Page 4

No.	Signal ID	Intersection	Address	Quadrant	Crossing Direction	Type	Operational?	Height of Button (in)	Inspection Date	Repair Method	Target Date for Completion	Individual Responsible	Completion Date
73	113	33RD ST. & CLIFF AVE.	2412 S CLIFF AVE	NE	E/W	PLUNGER	Yes	50.0	9/20/2017	Adjust button height to compliance	2020	Principal Engineer - Traffic	
74	95	10TH ST. & CLEVELAND AVE.	2708 E 10TH ST	NW	N/S	PIEZO	Yes	60.0	9/20/2017	Adjust button height to compliance	2020	Principal Engineer - Traffic	2019
75	113	33RD ST. & CLIFF AVE.	2508 S BIG TIMBER PL	SW	E/W	PLUNGER	Yes	53.0	9/20/2017	Adjust button height to compliance	2021	Principal Engineer - Traffic	
76	95	10TH ST. & CLEVELAND AVE.	2729 E 10TH ST	SW	N/S	PIEZO	Yes	56.0	9/20/2017	Adjust button height to compliance	2021	Principal Engineer - Traffic	2019
77	95	10TH ST. & CLEVELAND AVE.	2801 E 10TH ST	SE	N/S	PIEZO	Yes	53.0	9/20/2017	Adjust button height to compliance	2021	Principal Engineer - Traffic	2019
78	95	10TH ST. & CLEVELAND AVE.	2820 E 10TH ST	NE	N/S	PIEZO	Yes	50.0	9/20/2017	Adjust button height to compliance	2021	Principal Engineer - Traffic	2019
79	93	10TH ST. & LOWELL AVE.	2331 E 10TH ST	SW	N/S	PLUNGER	Yes	53.0	9/21/2017	Adjust button height to compliance	2021	Principal Engineer - Traffic	
80	93	10TH ST. & LOWELL AVE.	2308 E 10TH ST	NW	N/S	PLUNGER	Yes	51.0	9/21/2017	Adjust button height to compliance	2021	Principal Engineer - Traffic	
81	93	10TH ST. & LOWELL AVE.	2401 E 10TH ST	SE	N/S	PLUNGER	Yes	54.0	9/21/2017	Adjust button height to compliance	2021	Principal Engineer - Traffic	
82	90	10TH ST. & BLAUVELT AVE.	1513 E 10TH ST	SW	N/S	PIEZO	Yes	49.0	9/21/2017	Adjust button height to compliance	2021	Principal Engineer - Traffic	
83	178	10TH ST. & FAIRFAX AVE.	1010 E 10TH ST	NE	N/S	PIEZO	No	51.0	9/21/2017	Adjust button height to compliance	2021	Principal Engineer - Traffic	
84	83	10TH ST. & FRANKLIN AVE.	811 E 10TH ST	SE	N/S	PIEZO	Yes	49.0	9/21/2017	Adjust button height to compliance	2021	Principal Engineer - Traffic	
85	123	12TH ST. & WEST AVE.	1507 W 12TH ST	SW	N/S	PIEZO	Yes	54.0	9/21/2017	Adjust button height to compliance	2021	Principal Engineer - Traffic	
86	19	10TH ST. & WEST AVE.	1420 W 10TH ST	NE	E/W	PLUNGER	Yes	51.0	9/21/2017	Adjust button height to compliance	2021	Principal Engineer - Traffic	2020
87	93	10TH ST. & LOWELL AVE.	2400 E 10TH ST	NE	N/S	PLUNGER	Yes	51.0	9/21/2017	Adjust button height to compliance	2021	Principal Engineer - Traffic	
88	90	10TH ST. & BLAUVELT AVE.	1500 E 10TH ST	NW	N/S	PIEZO	Yes	49.0	9/21/2017	Adjust button height to compliance	2021	Principal Engineer - Traffic	
89	178	10TH ST. & FAIRFAX AVE.	910 E 10TH ST	NW	N/S	PIEZO	Yes	51.0	9/21/2017	Adjust button height to compliance	2021	Principal Engineer - Traffic	
90	83	10TH ST. & FRANKLIN AVE.	121 S FRANKLIN AVE	NW	N/S	PIEZO	Yes	52.0	9/21/2017	Adjust button height to compliance	2021	Principal Engineer - Traffic	
91	83	10TH ST. & FRANKLIN AVE.	201 S FRANKLIN AVE	SW	N/S	PLUNGER	Yes	54.0	9/21/2017	Adjust button height to compliance	2021	Principal Engineer - Traffic	
92	36	18TH ST. & GRANGE AVE.	1000 W 18TH ST	NE	N/S	PIEZO	Yes	50.0	9/27/2017	Adjust button height to compliance	2021	Principal Engineer - Traffic	
93	36	18TH ST. & GRANGE AVE.	1000 S GRANGE AVE	SE	E/W	PLUNGER	Yes	55.0	9/27/2017	Adjust button height to compliance	2021	Principal Engineer - Traffic	2022
94	36	18TH ST. & GRANGE AVE.	1305 W 18TH ST	SW	E/W	PIEZO	Yes	50.0	9/27/2017	Adjust button height to compliance	2021	Principal Engineer - Traffic	2022
95	36	18TH ST. & GRANGE AVE.	1305 W 18TH ST	SW	N/S	PLUNGER	Yes	50.0	9/27/2017	Adjust button height to compliance	2021	Principal Engineer - Traffic	2022
96	36	18TH ST. & GRANGE AVE.	1000 W 18TH ST	NE	E/W	PIEZO	Yes	50.0	9/27/2017	Adjust button height to compliance	2021	Principal Engineer - Traffic	2022

Priority 4: Pushbutton Height

Page 5

No.	Signal ID	Intersection	Address	Quadrant	Crossing Direction	Type	Operational?	Height of Button (in)	Inspection Date	Repair Method	Target Date for Completion	Individual Responsible	Completion Date
97	266	41ST ST. & LOUISE AVE.	3700 W 41ST ST	NW	N/S	PIEZO	Yes	53.0	9/28/2017	Adjust button height to compliance	2021	Principal Engineer - Traffic	
98	36	18TH ST. & GRANGE AVE.	1000 S GRANGE AVE	SE	N/S	PLUNGER	Yes	54.0	9/27/2017	Adjust button height to compliance	2021	Principal Engineer - Traffic	2022
99	36	18TH ST. & GRANGE AVE.	1104 W 18TH ST	NW	N/S	PLUNGER	Yes	50.0	9/27/2017	Adjust button height to compliance	2021	Principal Engineer - Traffic	2022
100	266	41ST ST. & LOUISE AVE.	3701 W 41ST ST	SW	N/S	PIEZO	Yes	53.0	9/28/2017	Adjust button height to compliance	2022	Principal Engineer - Traffic	
101	266	41ST ST. & LOUISE AVE.	3620 W 41ST ST	NE	N/S	PIEZO	Yes	50.0	9/28/2017	Adjust button height to compliance	2022	Principal Engineer - Traffic	
102	7	12TH ST. & ELMWOOD AVE.	309 S ELMWOOD AVE	NW	N/S	PIEZO	Yes	49.0	10/2/2017	Adjust button height to compliance	2022	Principal Engineer - Traffic	
103	6	12TH ST. & KIWANIS AVE.	2700 W 12TH ST	NW	N/S	PLUNGER	Yes	53.0	10/2/2017	Adjust button height to compliance	2022	Principal Engineer - Traffic	2021
104	6	12TH ST. & KIWANIS AVE.	2605 W 12TH ST	SE	E/W	PIEZO	Yes	53.0	10/2/2017	Adjust button height to compliance	2022	Principal Engineer - Traffic	2021
105	6	12TH ST. & KIWANIS AVE.	2605 W 12TH ST	SE	N/S	PIEZO	Yes	53.0	10/2/2017	Adjust button height to compliance	2022	Principal Engineer - Traffic	2021
106	7	12TH ST. & ELMWOOD AVE.	2104 W 12TH ST	NE	N/S	PIEZO	Yes	49.0	10/2/2017	Adjust button height to compliance	2022	Principal Engineer - Traffic	
107	6	12TH ST. & KIWANIS AVE.	2700 W 12TH ST	NW	E/W	PLUNGER	Yes	52.0	10/2/2017	Adjust button height to compliance	2022	Principal Engineer - Traffic	2021
108	6	12TH ST. & KIWANIS AVE.	2500 W 12TH ST	NE	N/S	PIEZO	Yes	49.0	10/2/2017	Adjust button height to compliance	2022	Principal Engineer - Traffic	2021
109	155	41ST ST. & MINNESOTA AVE.	3200 S MINNESOTA AVE	NE	E/W	PLUNGER	Yes	51.0	10/2/2017	Adjust button height to compliance	2022	Principal Engineer - Traffic	2020
110	156	33RD ST. & MINNESOTA AVE.	2501 S MINNESOTA AVE	SW	E/W	PIEZO	No	49.0	10/2/2017	Adjust button height to compliance	2022	Principal Engineer - Traffic	2021
111	157	26TH ST. & MINNESOTA AVE.	1806 S MINNESOTA AVE	SE	E/W	PIEZO	Yes	50.0	10/2/2017	Adjust button height to compliance	2022	Principal Engineer - Traffic	2019
112	157	26TH ST. & MINNESOTA AVE.	422 W 26TH ST	NE	E/W	PIEZO	Yes	51.0	10/2/2017	Adjust button height to compliance	2022	Principal Engineer - Traffic	2019
113	62	41ST ST. & GRANGE AVE.	1300 W 41ST ST	NW	N/S	PIEZO	Yes	50.0	10/3/2017	Adjust button height to compliance	2022	Principal Engineer - Traffic	2022
114	106	26TH ST. & VAN EPS AVE.	1801 S VAN EPS AVE	SW	N/S	PIEZO	Yes	49.0	10/4/2017	Adjust button height to compliance	2022	Principal Engineer - Traffic	
115	106	26TH ST. & VAN EPS AVE.	1801 S VAN EPS AVE	SW	E/W	PIEZO	Yes	50.0	10/4/2017	Adjust button height to compliance	2022	Principal Engineer - Traffic	
116	114	26TH ST. & 4TH AVE.	1710 S 4TH AVE	NW	N/S	PLUNGER	Yes	49.0	10/4/2017	Adjust button height to compliance	2022	Principal Engineer - Traffic	2022
117	114	26TH ST. & 4TH AVE.	1710 S 4TH AVE	NE	N/S	PIEZO	Yes	49.0	10/4/2017	Adjust button height to compliance	2022	Principal Engineer - Traffic	2022
118	69	26TH ST. & CENTER AVE.	300 W 26TH ST	NW	N/S	PIEZO	Yes	50.0	10/4/2017	Adjust button height to compliance	2022	Principal Engineer - Traffic	
119	33	22ND ST. & LAKE AVE.	1600 W 22ND ST	NW	N/S	PIEZO	Yes	49.0	10/4/2017	Adjust button height to compliance	2022	Principal Engineer - Traffic	
120	34	26TH ST. & LAKE AVE.	1501 W 26TH ST	SW	N/S	PLUNGER	Yes	52.0	10/4/2017	Adjust button height to compliance	2022	Principal Engineer - Traffic	

**Priority 4: Pushbutton Height**

Page 6

No.	Signal ID	Intersection	Address	Quadrant	Crossing Direction	Type	Operational?	Height of Button (in)	Inspection Date	Repair Method	Target Date for Completion	Individual Responsible	Completion Date
121	106	26TH ST. & VAN EPS AVE.	1736 S VAN EPS AVE	NE	E/W	PIEZO	Yes	50.0	10/4/2017	Adjust button height to compliance	2022	Principal Engineer - Traffic	
122	69	26TH ST. & CENTER AVE.	221 W 26TH ST	SE	N/S	PIEZO	Yes	50.0	10/4/2017	Adjust button height to compliance	2022	Principal Engineer - Traffic	
123	26	18TH ST. & WESTERN AVE.	2015 W 18TH ST	SW	E/W	OTHER	Yes	49.0	1/1/2020	Adjust button height to compliance	2022	Principal Engineer - Traffic	
124	178	10TH ST. & FAIRFAX AVE.	910 E 10TH ST	SW	N/S	OTHER	Yes	50.0	1/1/2020	Adjust button height to compliance	2022	Principal Engineer - Traffic	

Priority 5: Push Button Reach

Page 1

No.	Signal ID	Intersection	Address	Quadrant	Crossing Direction	Type	Operational?	Pushbutton Reach (in)	Inspection Date	Repair Method	Target Date for Completion	Individual Responsible	Completion Date
1	85	Benson Rd & 4th Ave	3800 N 4TH AVE	NE	E/W	PLUNGER	Yes	92	6/22/2017	Reduce reach by relocating button or adding sidewalk	2018	Principal Engineer - Traffic	
2	124	Benson Rd & 4th Ave	3800 N 4TH AVE	NE	N/S	PIEZO	Yes	80	6/22/2017	Reduce reach by relocating button or adding sidewalk	2018	Principal Engineer - Traffic	
3	916	8th St & West Ave	101 N WEST AVE	SW	E/W	PIEZO	Yes	80	9/21/2017	Reduce reach by relocating button or adding sidewalk	2018	Principal Engineer - Traffic	2021
4	827	41st St & Cliff Ave	1205 E PAM RD	NW	E/W	PLUNGER	Yes	77	9/20/2017	Reduce reach by relocating button or adding sidewalk	2018	Principal Engineer - Traffic	
5	393	18th St & Marion Rd	920 S MARION RD	NE	E/W	PIEZO	Yes	65	7/12/2017	Reduce reach by relocating button or adding sidewalk	2018	Principal Engineer - Traffic	
6	453	26th St & Red Oak Dr	5100 E 26TH ST	NW	N/S	PIEZO	Yes	63	7/17/2017	Reduce reach by relocating button or adding sidewalk	2018	Principal Engineer - Traffic	
7	582	18th St & Southeastern Ave	1100 S SOUTHEASTERN AVE	SW	E/W	PIEZO	Yes	62	7/25/2017	Reduce reach by relocating button or adding sidewalk	2018	Principal Engineer - Traffic	
8	364	49th St & Marion Rd	4101 S MARION RD	SW	E/W	OTHER	Yes	55	7/12/2017	Reduce reach by relocating button or adding sidewalk	2018	Principal Engineer - Traffic	2021
9	375	18th St & Marion Rd	920 S MARION RD	NE	N/S	PLUNGER	Yes	55	7/12/2017	Reduce reach by relocating button or adding sidewalk	2018	Principal Engineer - Traffic	
10	99	Benson Rd & 4th Ave	501 E BENSON RD	SW	E/W	PLUNGER	Yes	52	6/22/2017	Reduce reach by relocating button or adding sidewalk	2018	Principal Engineer - Traffic	
11	227	77th St & Louise Ave	7000 S HOFFMAN PL	SW	E/W	PLUNGER	Yes	52	6/28/2017	Reduce reach by relocating button or adding sidewalk	2018	Principal Engineer - Traffic	
12	226	77th St & Louise Ave	7000 S HOFFMAN PL	SW	N/S	PLUNGER	Yes	48	6/28/2017	Reduce reach by relocating button or adding sidewalk	2018	Principal Engineer - Traffic	
13	719	57th St & Tomar Rd	4800 S TOMAR RD	SE	N/S	PIEZO	Yes	48	8/8/2017	Reduce reach by relocating button or adding sidewalk	2018	Principal Engineer - Traffic	
14	122	Benson Rd & 4th Ave	501 E BENSON RD	SW	N/S	PLUNGER	Yes	47	6/22/2017	Reduce reach by relocating button or adding sidewalk	2018	Principal Engineer - Traffic	
15	446	26th St & Red Oak Dr	5100 E 26TH ST	NW	E/W	PIEZO	Yes	46	7/17/2017	Reduce reach by relocating button or adding sidewalk	2019	Principal Engineer - Traffic	
16	16	14th St & Phillips Ave	601 S PHILLIPS AVE	SW	N/S	PIEZO	Yes	45	6/19/2017	Reduce reach by relocating button or adding sidewalk	2019	Principal Engineer - Traffic	
17	765	18th St & Western Ave	2101 W 18TH ST	SW	E/W	OTHER	No	45	8/14/2017	Reduce reach by relocating button or adding sidewalk	2019	Principal Engineer - Traffic	
18	673	Shirley Ave & Louise Ave	2409 S SHIRLEY AVE	NW	E/W	OTHER	Yes	44	8/3/2017	Reduce reach by relocating button or adding sidewalk	2019	Principal Engineer - Traffic	2022
19	822	14th St & Cliff Ave	520 S CLIFF AVE	NE	E/W	PLUNGER	Yes	44	9/20/2017	Reduce reach by relocating button or adding sidewalk	2019	Principal Engineer - Traffic	2022
20	454	26th St & Red Oak Dr	5501 E RED OAK DR	NE	E/W	PIEZO	Yes	42	7/17/2017	Reduce reach by relocating button or adding sidewalk	2019	Principal Engineer - Traffic	
21	713	Brookings St & Kiwanis Ave	1201 N KIWANIS AVE	NW	E/W	PIEZO	Yes	41	8/7/2017	Reduce reach by relocating button or adding sidewalk	2019	Principal Engineer - Traffic	
22	556	49th St & Southeastern Ave	4001 S SOUTHEASTERN AVE	NW	N/S	PIEZO	Yes	40	7/24/2017	Reduce reach by relocating button or adding sidewalk	2019	Principal Engineer - Traffic	
23	833	10th St & Cleveland Ave	2708 E 10TH ST	NW	N/S	PIEZO	Yes	40	9/20/2017	Reduce reach by relocating button or adding sidewalk	2019	Principal Engineer - Traffic	
24	1091	26th St & Center Ave	220 W 26TH ST	NE	N/S	PIEZO	Yes	40	10/4/2017	Reduce reach by relocating button or adding sidewalk	2019	Principal Engineer - Traffic	
25	555	26th St & Bahnson Ave	3801 E 26TH ST	SE	N/S	PIEZO	Yes	38	7/20/2017	Reduce reach by relocating button or adding sidewalk	2019	Principal Engineer - Traffic	

Priority 5: Push Button Reach

Page 2

No.	Signal ID	Intersection	Address	Quadrant	Crossing Direction	Type	Operational?	Pushbutton Reach (in)	Inspection Date	Repair Method	Target Date for Completion	Individual Responsible	Completion Date
26	321	41st St & Valley View Rd	6100 W 41ST ST	NW	N/S	PIEZO	Yes	37	7/7/2017	Reduce reach by relocating button or adding sidewalk	2019	Principal Engineer - Traffic	2022
27	368	Madison St & Ebenezer Ave	4701 W MADISON ST	SW	N/S	PLUNGER	Yes	37	7/11/2017	Reduce reach by relocating button or adding sidewalk	2019	Principal Engineer - Traffic	
28	721	Brookings St & Kiwanis Ave	2511 W BROOKINGS ST	SE	E/W	PIEZO	Yes	37	8/7/2017	Reduce reach by relocating button or adding sidewalk	2019	Principal Engineer - Traffic	
29	135	Russell St & Minnesota Ave	1322 N MINNESOTA AVE	SE	N/S	PIEZO	Yes	36	6/23/2017	Reduce reach by relocating button or adding sidewalk	2019	Principal Engineer - Traffic	2021
30	912	12th ST & West Ave	1500 W 12TH ST	NW	N/S	PIEZO	Yes	36	9/21/2017	Reduce reach by relocating button or adding sidewalk	2020	Principal Engineer - Traffic	
31	1112	41st St & Phillips Ave	101 E 41ST ST	SE	N/S	PLUNGER	Yes	35	10/11/2017	Reduce reach by relocating button or adding sidewalk	2020	Principal Engineer - Traffic	
32	572	18th St & Southeastern Ave	1100 S SOUTHEASTERN AVE	SE	N/S	PIEZO	Yes	34	7/25/2017	Reduce reach by relocating button or adding sidewalk	2020	Principal Engineer - Traffic	
33	783	Western Ave & I229 Southbound	4101 S WESTERN AVE	NW	E/W	OTHER	Yes	34	8/15/2017	Reduce reach by relocating button or adding sidewalk	2020	Principal Engineer - Traffic	
34	1090	26th St & 4th Ave	1710 S 4TH AVE	NE	N/S	PIEZO	Yes	34	10/4/2017	Reduce reach by relocating button or adding sidewalk	2020	Principal Engineer - Traffic	
35	100	Benson Rd & 4th Ave	601 E BENSON RD	SE	N/S	PLUNGER	Yes	33	6/22/2017	Reduce reach by relocating button or adding sidewalk	2020	Principal Engineer - Traffic	
36	198	77th St & Louise Ave	6917 S LOUISE AVE	NW	N/S	PLUNGER	Yes	33	6/28/2017	Reduce reach by relocating button or adding sidewalk	2020	Principal Engineer - Traffic	
37	534	26th St & Bahnson Ave	3700 E 26TH ST	NE	E/W	PIEZO	Yes	33	7/20/2017	Reduce reach by relocating button or adding sidewalk	2020	Principal Engineer - Traffic	
38	575	6th St & Cleveland Ave	2800 E 6TH ST	NE	N/S	PIEZO	Yes	33	7/25/2017	Reduce reach by relocating button or adding sidewalk	2020	Principal Engineer - Traffic	2022
39	864	10th St & Lowell Ave	2308 E 10TH ST	NW	N/S	PLUNGER	Yes	33	9/21/2017	Reduce reach by relocating button or adding sidewalk	2020	Principal Engineer - Traffic	
40	357	12th St & Valley View Rd	6200 W 12TH ST	NW	N/S	PIEZO	Yes	32	7/10/2017	Reduce reach by relocating button or adding sidewalk	2020	Principal Engineer - Traffic	
41	701	Madison St & Kiwanis Ave	2521 W MADISON ST	SE	N/S	PIEZO	Yes	32	8/7/2017	Reduce reach by relocating button or adding sidewalk	2020	Principal Engineer - Traffic	
42	723	10th St & Kiwanis Ave	124 S KIWANIS AVE	NE	E/W	PIEZO	Yes	32	8/8/2017	Reduce reach by relocating button or adding sidewalk	2020	Principal Engineer - Traffic	
43	748	18th St & Western Ave	1818 W 18TH ST	NE	E/W	OTHER	Yes	32	8/14/2017	Reduce reach by relocating button or adding sidewalk	2020	Principal Engineer - Traffic	
44	829	33rd St & Cliff Ave	2412 S CLIFF AVE	NE	E/W	PLUNGER	Yes	32	9/20/2017	Reduce reach by relocating button or adding sidewalk	2020	Principal Engineer - Traffic	2022
45	412	41st St & Terry Ave	4809 W 41ST ST	SE	E/W	PIEZO	No	31	7/13/2017	Reduce reach by relocating button or adding sidewalk	2021	Principal Engineer - Traffic	2021
46	447	26th St & Red Oak Dr	5211 E 26TH ST	SW	E/W	PIEZO	No	31	7/17/2017	Reduce reach by relocating button or adding sidewalk	2021	Principal Engineer - Traffic	
47	809	26th St & Phillips Ave	1721 S PHILLIPS AVE	NW	N/S	PLUNGER	Yes	31	9/19/2017	Reduce reach by relocating button or adding sidewalk	2021	Principal Engineer - Traffic	
48	752	22nd St & Western Ave	1310 S WESTERN AVE	NE	E/W	PIEZO	Yes	30	8/14/2017	Reduce reach by relocating button or adding sidewalk	2021	Principal Engineer - Traffic	2022
49	911	10th St & Franklin Ave	201 S FRANKLIN AVE	SW	N/S	PLUNGER	Yes	30	9/21/2017	Reduce reach by relocating button or adding sidewalk	2021	Principal Engineer - Traffic	
50	1094	22nd St & Lake Ave	1600 W 22ND ST	NE	N/S	PLUNGER	Yes	30	10/4/2017	Reduce reach by relocating button or adding sidewalk	2021	Principal Engineer - Traffic	



Priority 5: Push Button Reach

Page 3

No.	Signal ID	Intersection	Address	Quadrant	Crossing Direction	Type	Operational?	Pushbutton Reach (in)	Inspection Date	Repair Method	Target Date for Completion	Individual Responsible	Completion Date
51	1151	59th St & Louise Ave	5100 S LOUISE AVE	NE	E/W	PIEZO	Yes	30	10/11/2017	Reduce reach by relocating button or adding sidewalk	2021	Principal Engineer - Traffic	
52	130	Russell St & Minnesota Ave	1322 N MINNESOTA AVE	SE	E/W	OTHER	Yes	29	6/23/2017	Reduce reach by relocating button or adding sidewalk	2021	Principal Engineer - Traffic	2021
53	359	Madison St & I29 Southbound	4501 W MADISON ST	SW	E/W	PLUNGER	Yes	29	7/11/2017	Reduce reach by relocating button or adding sidewalk	2021	Principal Engineer - Traffic	
54	577	10th St & Bahnson Ave	3408 E 10TH ST	NE	N/S	PIEZO	Yes	29	7/25/2017	Reduce reach by relocating button or adding sidewalk	2021	Principal Engineer - Traffic	
55	1003	41st St & Minnesota Ave	3200 S MINNESOTA AVE	NE	E/W	PLUNGER	Yes	29	10/2/2017	Reduce reach by relocating button or adding sidewalk	2021	Principal Engineer - Traffic	2020
56	1073	41st St & West Ave	1700 W 41ST ST	NW	N/S	PIEZO	No	29	10/3/2017	Reduce reach by relocating button or adding sidewalk	2021	Principal Engineer - Traffic	2018
57	536	49th St & Southeastern Ave	4001 S SOUTHEASTERN AVE	NW	E/W	PIEZO	Yes	28	7/24/2017	Reduce reach by relocating button or adding sidewalk	2021	Principal Engineer - Traffic	
58	1047	41st St & Grange Ave	1300 W 41ST ST	NW	N/S	PIEZO	Yes	28	10/3/2017	Reduce reach by relocating button or adding sidewalk	2021	Principal Engineer - Traffic	
59	1059	14th St & Minnesota Ave	515 S MINNESOTA AVE	NW	E/W	PIEZO	Yes	28	10/3/2017	Reduce reach by relocating button or adding sidewalk	2021	Principal Engineer - Traffic	
60	50	60th St & Anika Ave	4900 W 60TH ST N	NW	E/W	PIEZO	Yes	27	6/20/2017	Reduce reach by relocating button or adding sidewalk	2022	Principal Engineer - Traffic	2019
61	101	Benson Rd & 4th Ave	601 E BENSON RD	SE	E/W	PLUNGER	Yes	27	6/22/2017	Reduce reach by relocating button or adding sidewalk	2022	Principal Engineer - Traffic	
62	1074	41st St & West Ave	1701 W 41ST ST	SW	N/S	PIEZO	Yes	27	10/3/2017	Reduce reach by relocating button or adding sidewalk	2022	Principal Engineer - Traffic	2018
63	1104	26th St & Center Ave	301 W 26TH ST	SW	N/S	PIEZO	Yes	27	10/4/2017	Reduce reach by relocating button or adding sidewalk	2022	Principal Engineer - Traffic	
64	434	26th St & Red Oak Dr	5501 E RED OAK DR	NE	N/S	PIEZO	No	26	7/17/2017	Reduce reach by relocating button or adding sidewalk	2022	Principal Engineer - Traffic	
65	438	26th St & Highline Ave	5801 E RED OAK DR	SW	E/W	PIEZO	Yes	26	7/17/2017	Reduce reach by relocating button or adding sidewalk	2022	Principal Engineer - Traffic	
66	533	26th St & Bahnson Ave	3801 E 26TH ST	SE	E/W	PIEZO	Yes	26	7/20/2017	Reduce reach by relocating button or adding sidewalk	2022	Principal Engineer - Traffic	
67	583	18th St & Southeastern Ave	1100 S SOUTHEASTERN AVE	SE	E/W	OTHER	Yes	26	7/25/2017	Reduce reach by relocating button or adding sidewalk	2022	Principal Engineer - Traffic	
68	700	Madison St & Kiwanis Ave	2521 W MADISON ST	SE	E/W	PIEZO	Yes	26	8/7/2017	Reduce reach by relocating button or adding sidewalk	2022	Principal Engineer - Traffic	
69	1044	41st St & Grange Ave	1100 W 41ST ST	NE	N/S	PIEZO	Yes	26	10/3/2017	Reduce reach by relocating button or adding sidewalk	2022	Principal Engineer - Traffic	
70	35	60th St & Anika Ave	4701 W 61ST ST N	NE	E/W	PIEZO	Yes	25	6/20/2017	Reduce reach by relocating button or adding sidewalk	2022	Principal Engineer - Traffic	
71	225	77th St & Louise Ave	6917 S LOUISE AVE	NW	E/W	PLUNGER	Yes	25	6/28/2017	Reduce reach by relocating button or adding sidewalk	2022	Principal Engineer - Traffic	2019
72	339	41st St & Valley View Rd	3314 S VALLEY VIEW RD	NE	N/S	PIEZO	Yes	25	7/7/2017	Reduce reach by relocating button or adding sidewalk	2022	Principal Engineer - Traffic	2020
73	544	26th St & Bahnson Ave	3700 E 26TH ST	NE	N/S	PIEZO	Yes	25	7/20/2017	Reduce reach by relocating button or adding sidewalk	2022	Principal Engineer - Traffic	2019
74	747	15th St & Western Ave	700 S WESTERN AVE	SE	E/W	PIEZO	Yes	25	8/14/2017	Reduce reach by relocating button or adding sidewalk	2022	Principal Engineer - Traffic	2019
75	878	10th St & Franklin Ave	811 E 10TH ST	SE	N/S	PIEZO	Yes	25	9/21/2017	Reduce reach by relocating button or adding sidewalk	2022	Principal Engineer - Traffic	2020

Priority 5: Push Button Reach

Page 4

No.	Signal ID	Intersection	Address	Quadrant	Crossing Direction	Type	Operational?	Pushbutton Reach (in)	Inspection Date	Repair Method	Target Date for Completion	Individual Responsible	Completion Date
76	1037	41st St & West Ave	1701 W 41ST ST	SW	E/W	PIEZO	Yes	25	10/3/2017	Reduce reach by relocating button or adding sidewalk	2022	Principal Engineer - Traffic	2018
77	1092	26th St & Center Ave	300 W 26TH ST	NW	N/S	PIEZO	Yes	25	10/4/2017	Reduce reach by relocating button or adding sidewalk	2022	Principal Engineer - Traffic	2020
78		49th St and Western Ave		SW	E/W	PIEZO	Yes	80	1/1/2020	Reduce reach by relocating button or adding sidewalk	2022	Principal Engineer - Traffic	2022

Priority 6: Clear Ground Space at Pushbutton

Page 1

No.	Signal ID	Intersection	Address	Quadrant	Crossing Direction	Type	Size of Clear Space	Clear Space Running Slope	Clear Space Cross Slope	Inspection Date	Repair Method	Target Date for Completion	Individual Responsible	Completion Date
1	160	14TH ST. & PHILLIPS AVE.	601 S PHILLIPS AVE	SW	N/S	PIEZO	0X0	25.9	29.1	6/19/2017	Construct or expand clear ground space	2021	Principal Engineers - Traffic & Streets	
2	76	60TH ST. N. & CITIBANK	500 E 60TH ST N	NW	N/S	PLUNGER	0X0	0.0	0.0	6/20/2017	Construct or expand clear ground space	2021	Principal Engineers - Traffic & Streets	2020
3	251	60TH ST. N. & ANNIKA AVE.	4801 N CAREER AVE	SW	E/W	PIEZO	0X0	0.0	0.0	6/20/2017	Construct or expand clear ground space	2021	Principal Engineers - Traffic & Streets	
4	76	60TH ST. N. & CITIBANK	701 E 60TH ST N	SW	N/S	PLUNGER	0X0	0.0	0.0	6/20/2017	Construct or expand clear ground space	2021	Principal Engineers - Traffic & Streets	2020
5	251	60TH ST. N. & ANNIKA AVE.	4801 N CAREER AVE	SW	N/S	PIEZO	0X0	0.0	0.0	6/20/2017	Construct or expand clear ground space	2021	Principal Engineers - Traffic & Streets	
6	251	60TH ST. N. & ANNIKA AVE.	4801 N CAREER AVE	SE	E/W	PIEZO	0X0	0.0	0.0	6/20/2017	Construct or expand clear ground space	2021	Principal Engineers - Traffic & Streets	
7	251	60TH ST. N. & ANNIKA AVE.	4801 N CAREER AVE	SE	N/S	PIEZO	0X0	0.0	0.0	6/20/2017	Construct or expand clear ground space	2021	Principal Engineers - Traffic & Streets	
8	73	BENSON RD. & 4TH AVE.	3801 N 4TH AVE	NW	E/W	PIEZO	0X0	0.0	0.0	6/22/2017	Construct or expand clear ground space	2021	Principal Engineers - Traffic & Streets	
9	186	69TH ST. & LOUISE AVE.	6101 S LOUISE AVE	SW	N/S	PIEZO	0X0	1.1	1.1	6/29/2017	Construct or expand clear ground space	2021	Principal Engineers - Traffic & Streets	
10	146	32ND ST. & SERTOMA AVE.	2400 S ROUGH RIDER DR	SW	E/W	PIEZO	0X0	0.0	0.0	7/7/2017	Construct or expand clear ground space	2021	Principal Engineers - Traffic & Streets	
11	255	PANAMA ST. & SERTOMA AVE.	7101 W ROSEMONT LN	SW	N/S	PIEZO	0X0	0.0	0.0	7/10/2017	Construct or expand clear ground space	2021	Principal Engineers - Traffic & Streets	
12	183	57TH ST. & MARION RD.	4916 S MARION RD	NE	N/S	PIEZO	0X0	0.0	0.0	7/11/2017	Construct or expand clear ground space	2021	Principal Engineers - Traffic & Streets	2021
13	89	18TH ST. & SOUTHEASTERN AVE.	1100 S SOUTHEASTERN AVE	SW	E/W	PIEZO	0X0	0.0	0.0	7/25/2017	Construct or expand clear ground space	2021	Principal Engineers - Traffic & Streets	
14	102	10TH ST. & BAHNSON AVE.	3603 E 10TH ST	SE	N/S	PIEZO	0X0	0.0	0.0	7/25/2017	Construct or expand clear ground space	2021	Principal Engineers - Traffic & Streets	2019
15	137	34TH ST. & LOUISE AVE.	2720 S LOUISE AVE	NE	E/W	OTHER	0X0	0.0	0.0	8/3/2017	Construct or expand clear ground space	2021	Principal Engineers - Traffic & Streets	
16	84	12TH ST. & CLIFF AVE.	408 S CLIFF AVE	NE	E/W	PLUNGER	0x0	0.0	0.0	9/20/2017	Construct or expand clear ground space	2021	Principal Engineers - Traffic & Streets	
17	265	14TH ST. & CLIFF AVE.	520 S CLIFF AVE	NE	E/W	PLUNGER	0x0	0.0	0.0	9/20/2017	Construct or expand clear ground space	2021	Principal Engineers - Traffic & Streets	
18	117	I-229 NORTH RAMPS & CLIFF AVE.	1205 E PAM RD	NW	E/W	PLUNGER	0x0	0.0	0.0	9/20/2017	Construct or expand clear ground space	2021	Principal Engineers - Traffic & Streets	Remove (Doubled up) - 2019
19	35	22ND ST. & GRANGE AVE.	1321 W 22ND ST	SW	E/W	PIEZO	0x0	0.0	0.0	9/25/2017	Construct or expand clear ground space	2021	Principal Engineers - Traffic & Streets	
20	35	22ND ST. & GRANGE AVE.	1216 W 22ND ST	NE	E/W	PIEZO	0x0	0.0	0.0	9/25/2017	Construct or expand clear ground space	2022	Principal Engineers - Traffic & Streets	
21	106	26TH ST. & VAN EPS AVE.	1401 E 26TH ST	SE	E/W	PIEZO	Blocked	1.9	6.3	10/4/2017	Construct or expand clear ground space	2022	Principal Engineers - Traffic & Streets	
22	62	41ST ST. & GRANGE AVE.	1300 W 41ST ST	NW	N/S	PIEZO	NA	0.0	0.0	10/3/2017	Construct or expand clear ground space	2022	Principal Engineers - Traffic & Streets	
23	95	10TH ST. & CLEVELAND AVE.	2708 E 10TH ST	NW	N/S	PIEZO	None	0.0	0.0	9/20/2017	Construct or expand clear ground space	2022	Principal Engineers - Traffic & Streets	
24	95	10TH ST. & CLEVELAND AVE.	2729 E 10TH ST	SW	N/S	PIEZO	None	0.0	0.0	9/20/2017	Construct or expand clear ground space	2022	Principal Engineers - Traffic & Streets	
25	83	10TH ST. & FRANKLIN AVE.	201 S FRANKLIN AVE	SW	N/S	PLUNGER	None	12.9	2.4	9/21/2017	Construct or expand clear ground space	2022	Principal Engineers - Traffic & Streets	

## Priority 6: Clear Ground Space at Pushbutton

Page 2

No.	Signal ID	Intersection	Address	Quadrant	Crossing Direction	Type	Size of Clear Space	Clear Space Running Slope	Clear Space Cross Slope	Inspection Date	Repair Method	Target Date for Completion	Individual Responsible	Completion Date
26	51	41ST ST. & MARION RD.	3400 S MARION RD	SE	N/S	PIEZO	None	0.0	0.0	9/28/2017	Construct or expand clear ground space	2022	Principal Engineers - Traffic & Streets	
27	51	41ST ST. & MARION RD.	3315 S MARION RD	NW	E/W	PIEZO	None	0.0	0.0	9/28/2017	Construct or expand clear ground space	2022	Principal Engineers - Traffic & Streets	
28	155	41ST ST. & MINNESOTA AVE.	3200 S MINNESOTA AVE	NE	E/W	PLUNGER	None	0.0	0.0	10/2/2017	Construct or expand clear ground space	2022	Principal Engineers - Traffic & Streets	2020
29	61	41ST ST. & WEST AVE.	1701 W 41ST ST	SW	E/W	PIEZO	None	0.0	0.0	10/3/2017	Construct or expand clear ground space	2022	Principal Engineers - Traffic & Streets	2018
30	61	41ST ST. & WEST AVE.	1700 W 41ST ST	NW	N/S	PIEZO	None	0.0	0.0	10/3/2017	Construct or expand clear ground space	2022	Principal Engineers - Traffic & Streets	2018
31	61	41ST ST. & WEST AVE.	1701 W 41ST ST	SW	N/S	PIEZO	None	0.0	0.0	10/3/2017	Construct or expand clear ground space	2022	Principal Engineers - Traffic & Streets	2018
32	114	26TH ST. & 4TH AVE.	1710 S 4TH AVE	NE	N/S	PIEZO	None	0.0	0.0	10/4/2017	Construct or expand clear ground space	2022	Principal Engineers - Traffic & Streets	
33	69	26TH ST. & CENTER AVE.	220 W 26TH ST	NE	N/S	PIEZO	None	0.0	0.0	10/4/2017	Construct or expand clear ground space	2022	Principal Engineers - Traffic & Streets	
34	69	26TH ST. & CENTER AVE.	300 W 26TH ST	NW	N/S	PIEZO	None	0.0	0.0	10/4/2017	Construct or expand clear ground space	2022	Principal Engineers - Traffic & Streets	
35	69	26TH ST. & CENTER AVE.	301 W 26TH ST	SW	N/S	PIEZO	None	0.0	0.0	10/4/2017	Construct or expand clear ground space	2022	Principal Engineers - Traffic & Streets	
36	196	MADISON ST. & LOUISE AVE.	1305 N LOUISE AVE	NW	N/S	PLUNGER	None	0.0	0.0	10/11/2017	Construct or expand clear ground space	2022	Principal Engineers - Traffic & Streets	
37	196	MADISON ST. & LOUISE AVE.	3000 W MADISON ST	NE	N/S	PLUNGER	None	0.0	0.0	10/11/2017	Construct or expand clear ground space	2022	Principal Engineers - Traffic & Streets	
38	243	59TH ST. & LOUISE AVE.	5100 S LOUISE AVE	NE	E/W	PIEZO	None	3.2	4.0	10/11/2017	Construct or expand clear ground space	2022	Principal Engineers - Traffic & Streets	
39	250	DIKE PL. & CLIFF AVE.	0 E DIKE PL	NW	N/S	PIEZO	Not center	0.6	4.5	6/19/2017	Construct or expand clear ground space	2022	Principal Engineers - Traffic & Streets	
40	94	10TH ST. & I-229	2500 E 10TH ST	NE	E/W	PLUNGER		0.7	1.3	9/20/2017	Construct or expand clear ground space	2022	Principal Engineers - Traffic & Streets	2019
41	94	10TH ST. & I-229	2500 E 10TH ST	NW	E/W	PIEZO		6.1	8.2	9/20/2017	Construct or expand clear ground space	2023	Principal Engineers - Traffic & Streets	2019
42	123	12TH ST. & WEST AVE.	1500 W 12TH ST	NW	N/S	PIEZO		0.6	0.8	9/21/2017	Construct or expand clear ground space	2023	Principal Engineers - Traffic & Streets	
43	107	26TH ST. & YEAGER AVE.	1621 S RIVERDALE RD	SW	N/S	PIEZO		4.0	1.6	9/28/2017	Construct or expand clear ground space	2023	Principal Engineers - Traffic & Streets	2020
44	113	33RD ST. & CLIFF AVE.	2412 S CLIFF AVE	NE	E/W	PLUNGER	Grass	1.6	4.0	9/20/2017	Construct or expand clear ground space	2023	Principal Engineers - Traffic & Streets	
45	18	08TH ST. & WEST AVE.	101 N WEST AVE	SW	E/W	PIEZO	Grass	0.0	0.0	9/21/2017	Construct or expand clear ground space	2023	Principal Engineers - Traffic & Streets	2020
46	157	26TH ST. & MINNESOTA AVE.	1801 S MINNESOTA AVE	SW	E/W	PIEZO	Grass	0.0	0.0	10/2/2017	Construct or expand clear ground space	2023	Principal Engineers - Traffic & Streets	2019
47	62	41ST ST. & GRANGE AVE.	1100 W 41ST ST	NE	N/S	PIEZO	Grass	0.0	0.0	10/3/2017	Construct or expand clear ground space	2023	Principal Engineers - Traffic & Streets	
48	153	14TH ST. & MINNESOTA AVE.	515 S MINNESOTA AVE	NW	E/W	PIEZO	Grass	0.0	0.0	10/3/2017	Construct or expand clear ground space	2023	Principal Engineers - Traffic & Streets	
49	33	22ND ST. & LAKE AVE.	1600 W 22ND ST	NE	N/S	PLUNGER	Grass	0.0	0.0	10/4/2017	Construct or expand clear ground space	2023	Principal Engineers - Traffic & Streets	
50	71	41ST ST. & PHILLIPS AVE.	101 E 41ST ST	SE	N/S	PLUNGER	Grass	0.0	0.0	10/11/2017	Construct or expand clear ground space	2023	Principal Engineers - Traffic & Streets	

Priority 6: Clear Ground Space at Pushbutton

Page 3

No.	Signal ID	Intersection	Address	Quadrant	Crossing Direction	Type	Size of Clear Space	Clear Space Running Slope	Clear Space Cross Slope	Inspection Date	Repair Method	Target Date for Completion	Individual Responsible	Completion Date
51	243	59TH ST. & LOUISE AVE.	5005 S LOUISE AVE	NW	E/W	PLUNGER	Grass	0.0	0.0	10/11/2017	Construct or expand clear ground space	2023	Principal Engineers - Traffic & Streets	
52	152	18TH ST. & MINNESOTA AVE.	1001 S MINNESOTA AVE	SW	E/W	PIEZO	Gravel	0.0	0.0	10/3/2017	Construct or expand clear ground space	2023	Principal Engineers - Traffic & Streets	
53	142	26TH ST. & GRANGE AVE.	1726 S GRANGE AVE	NE	E/W	PIEZO	0x36	2.6	0.7	9/25/2017	Construct or expand clear ground space	2023	Principal Engineers - Traffic & Streets	
54	35	22ND ST. & GRANGE AVE.	1235 W 22ND ST	SE	N/S	PIEZO	10x32	0.5	1.4	9/25/2017	Construct or expand clear ground space	2023	Principal Engineers - Traffic & Streets	
55	36	18TH ST. & GRANGE AVE.	1104 W 18TH ST	NW	N/S	PLUNGER	10x36	7.2	1.1	9/27/2017	Construct or expand clear ground space	2023	Principal Engineers - Traffic & Streets	2022
56	35	22ND ST. & GRANGE AVE.	1235 W 22ND ST	SE	E/W	PIEZO	18x32	3.0	1.4	9/25/2017	Construct or expand clear ground space	2023	Principal Engineers - Traffic & Streets	
57	114	26TH ST. & 4TH AVE.	501 E 26TH ST	SE	N/S	PIEZO	18x32	4.6	4.2	10/4/2017	Construct or expand clear ground space	2023	Principal Engineers - Traffic & Streets	
58	48	57TH ST. & LOUISE AVE.	5000 S LOUISE AVE	SE	E/W	PIEZO	20x32	10.4	3.4	10/11/2017	Construct or expand clear ground space	2023	Principal Engineers - Traffic & Streets	
59	87	17TH ST. & CLIFF AVE.	1000 S CLIFF AVE	SE	E/W	PIEZO	22x32	13.3	3.9	9/21/2017	Construct or expand clear ground space	2023	Principal Engineers - Traffic & Streets	2021 - Removed Signal
60	190	MADISON ST. & WEST AVE.	1000 N WEST AVE	NE	E/W	PLUNGER	24x32	2.2	2.4	9/22/2017	Construct or expand clear ground space	2024	Principal Engineers - Traffic & Streets	
61	114	26TH ST. & 4TH AVE.	1710 S 4TH AVE	NW	N/S	PLUNGER	24x32	6.6	3.9	10/4/2017	Construct or expand clear ground space	2024	Principal Engineers - Traffic & Streets	
62	106	26TH ST. & VAN EPS AVE.	1801 S VAN EPS AVE	SW	E/W	PIEZO	24x32	10.3	28.2	10/4/2017	Construct or expand clear ground space	2024	Principal Engineers - Traffic & Streets	
63	83	10TH ST. & FRANKLIN AVE.	800 E 10TH ST	NE	N/S	PLUNGER	24x58	1.2	1.0	9/21/2017	Construct or expand clear ground space	2024	Principal Engineers - Traffic & Streets	
64	32	33RD ST. & GRANGE AVE.	2510 S GRANGE AVE	SE	N/S	PIEZO	26x20	0.7	3.7	9/25/2017	Construct or expand clear ground space	2024	Principal Engineers - Traffic & Streets	
65	37	18TH ST. & SUMMIT AVE.	901 W 18TH ST	SW	N/S	PIEZO	26x36	17.9	15.0	9/27/2017	Construct or expand clear ground space	2024	Principal Engineers - Traffic & Streets	
66	17	06TH ST. & WEST AVE.	400 N WEST AVE	NE	N/S	PLUNGER	28x32	8.2	1.8	9/21/2017	Construct or expand clear ground space	2024	Principal Engineers - Traffic & Streets	2020
67	160	14TH ST. & PHILLIPS AVE.	600 S PHILLIPS AVE	SE	E/W	PIEZO	30X41	0.8	1.2	6/19/2017	Construct or expand clear ground space	2024	Principal Engineers - Traffic & Streets	
68	159	14TH ST. & MAIN AVE.	206 W 14TH ST	NW	E/W	PIEZO	32 x30	2.0	0.8	9/19/2017	Construct or expand clear ground space	2024	Principal Engineers - Traffic & Streets	
69	17	06TH ST. & WEST AVE.	400 N WEST AVE	NE	E/W	PLUNGER	32x32	1.5	5.9	9/21/2017	Construct or expand clear ground space	2024	Principal Engineers - Traffic & Streets	2020
70	177	08TH ST. & CLIFF AVE.	1201 E 8TH ST	SE	N/S	PIEZO	32X44	0.3	2.9	6/19/2017	Construct or expand clear ground space	2024	Principal Engineers - Traffic & Streets	
71	147	02ND ST. & MINNESOTA AVE.	800 N MINNESOTA AVE	NE	E/W	PIEZO	36x16	4.8	3.9	9/28/2017	Construct or expand clear ground space	2024	Principal Engineers - Traffic & Streets	2022
72	117	I-229 NORTH RAMPS & CLIFF AVE.	2900 S CLIFF AVE	NW	E/W	PLUNGER	36x30	6.9	1.9	9/20/2017	Construct or expand clear ground space	2024	Principal Engineers - Traffic & Streets	
73	135	BAILEY ST. & WEST AVE.	1200 N WEST AVE	NE	E/W	PLUNGER	36x32	1.7	1.5	9/22/2017	Construct or expand clear ground space	2024	Principal Engineers - Traffic & Streets	
74	69	26TH ST. & CENTER AVE.	221 W 26TH ST	SE	N/S	PIEZO	36x32	5.0	3.1	10/4/2017	Construct or expand clear ground space	2024	Principal Engineers - Traffic & Streets	
75	37	18TH ST. & SUMMIT AVE.	710 W 18TH ST	NW	N/S	PLUNGER	36x36	3.3	1.6	9/27/2017	Construct or expand clear ground space	2024	Principal Engineers - Traffic & Streets	

Priority 6: Clear Ground Space at Pushbutton

Page 4

No.	Signal ID	Intersection	Address	Quadrant	Crossing Direction	Type	Size of Clear Space	Clear Space Running Slope	Clear Space Cross Slope	Inspection Date	Repair Method	Target Date for Completion	Individual Responsible	Completion Date
76	190	MADISON ST. & WEST AVE.	1111 N WEST AVE	NW	E/W	PLUNGER	38x32	1.4	0.7	9/22/2017	Construct or expand clear ground space	2024	Principal Engineers - Traffic & Streets	
77	80	RICE ST. & CLIFF AVE.	1601 N CLIFF AVE	NW	E/W	PIEZO	39 X 32	0.1	0.2	7/27/2017	Construct or expand clear ground space	2024	Principal Engineers - Traffic & Streets	
78	106	26TH ST. & VAN EPS AVE.	1801 S VAN EPS AVE	SW	N/S	PIEZO	40x32	12.0	12.1	10/4/2017	Construct or expand clear ground space	2024	Principal Engineers - Traffic & Streets	
79	106	26TH ST. & VAN EPS AVE.	1320 E 26TH ST	NW	N/S	PIEZO	40x32	12.8	7.2	10/4/2017	Construct or expand clear ground space	2024	Principal Engineers - Traffic & Streets	
80	33	22ND ST. & LAKE AVE.	1601 W 22ND ST	SW	N/S	PLUNGER	42x32	0.3	3.3	10/4/2017	Construct or expand clear ground space	2024	Principal Engineers - Traffic & Streets	
81	32	33RD ST. & GRANGE AVE.	2413 S GRANGE AVE	NW	N/S	PIEZO	42x32	5.3	4.6	9/25/2017	Construct or expand clear ground space	2024	Principal Engineers - Traffic & Streets	
82	147	02ND ST. & MINNESOTA AVE.	401 W 2ND ST	SW	E/W	PIEZO	44x36	6.2	4.7	9/28/2017	Construct or expand clear ground space	2024	Principal Engineers - Traffic & Streets	2022
83	155	41ST ST. & MINNESOTA AVE.	3219 S MINNESOTA AVE	NW	N/S	PIEZO	46x32	3.6	4.5	10/2/2017	Construct or expand clear ground space	2024	Principal Engineers - Traffic & Streets	2020
84	71	41ST ST. & PHILLIPS AVE.	3209 S PHILLIPS AVE	NW	N/S	PIEZO	46x32	11.2	3.2	10/11/2017	Construct or expand clear ground space	2024	Principal Engineers - Traffic & Streets	
85	177	08TH ST. & CLIFF AVE.	1201 E 8TH ST	SE	E/W	PIEZO	48X30	1.8	1.4	6/19/2017	Construct or expand clear ground space	2024	Principal Engineers - Traffic & Streets	Ok - 2018
86	71	41ST ST. & PHILLIPS AVE.	103 W 41ST ST	SW	N/S	PLUNGER	50x32	0.5	5.4	10/11/2017	Construct or expand clear ground space	2024	Principal Engineers - Traffic & Streets	Ok - 2018
87	126	26TH ST. & CLIFF AVE.	1740 S CLIFF AVE	NE	E/W	PIEZO	50x32	6.1	1.4	9/20/2017	Construct or expand clear ground space	2024	Principal Engineers - Traffic & Streets	Ok - 2018
88	48	57TH ST. & LOUISE AVE.	5001 S LOUISE AVE	SW	E/W	PIEZO	52x32	0.6	0.9	10/11/2017	Construct or expand clear ground space	2024	Principal Engineers - Traffic & Streets	Ok - 2018

**Priority 7: Low Pushbutton Compliance Rating**

Page 1

No.	Signal ID	Intersection	Address	Quadrant	Crossing Direction	Compliance Rating	Inspection Date	Repair Method	Target Date for Completion	Individual Responsible	Completion Date
1	51	41ST ST. & MARION RD.	3400 S MARION RD	SE	N/S	29.0	9/28/2017	Upgrade pedestrian push button and surrounding area as needed	2024	Principal Engineers - Traffic & Streets	2019
2	113	33RD ST. & CLIFF AVE.	2412 S CLIFF AVE	NE	E/W	29.8	9/20/2017	Upgrade pedestrian push button and surrounding area as needed	2024	Principal Engineers - Traffic & Streets	2019
3	155	41ST ST. & MINNESOTA AVE.	3200 S MINNESOTA AVE	NE	E/W	32.2	10/2/2017	Upgrade pedestrian push button and surrounding area as needed	2024	Principal Engineers - Traffic & Streets	2020
4	95	10TH ST. & CLEVELAND AVE.	2708 E 10TH ST	NW	N/S	32.8	9/20/2017	Upgrade pedestrian push button and surrounding area as needed	2024	Principal Engineers - Traffic & Streets	2019
5	61	41ST ST. & WEST AVE.	1701 W 41ST ST	SW	E/W	34.0	10/3/2017	Upgrade pedestrian push button and surrounding area as needed	2024	Principal Engineers - Traffic & Streets	2018
6	61	41ST ST. & WEST AVE.	1700 W 41ST ST	NW	N/S	34.0	10/3/2017	Upgrade pedestrian push button and surrounding area as needed	2024	Principal Engineers - Traffic & Streets	2018
7	61	41ST ST. & WEST AVE.	1701 W 41ST ST	SW	N/S	34.0	10/3/2017	Upgrade pedestrian push button and surrounding area as needed	2024	Principal Engineers - Traffic & Streets	2018
8	83	10TH ST. & FRANKLIN AVE.	201 S FRANKLIN AVE	SW	N/S	34.4	9/21/2017	Upgrade pedestrian push button and surrounding area as needed	2024	Principal Engineers - Traffic & Streets	2019
9	265	14TH ST. & CLIFF AVE.	520 S CLIFF AVE	NE	E/W	35.0	9/20/2017	Upgrade pedestrian push button and surrounding area as needed	2024	Principal Engineers - Traffic & Streets	2019
10	69	26TH ST. & CENTER AVE.	301 W 26TH ST	SW	N/S	35.0	10/4/2017	Upgrade pedestrian push button and surrounding area as needed	2024	Principal Engineers - Traffic & Streets	2019
11	51	41ST ST. & MARION RD.	3315 S MARION RD	NW	E/W	36.0	9/28/2017	Upgrade pedestrian push button and surrounding area as needed	2024	Principal Engineers - Traffic & Streets	2019
12	33	22ND ST. & LAKE AVE.	1600 W 22ND ST	NE	N/S	37.0	10/4/2017	Upgrade pedestrian push button and surrounding area as needed	2024	Principal Engineers - Traffic & Streets	2019
13	71	41ST ST. & PHILLIPS AVE.	101 E 41ST ST	SE	N/S	37.0	10/11/2017	Upgrade pedestrian push button and surrounding area as needed	2024	Principal Engineers - Traffic & Streets	2019
14	62	41ST ST. & GRANGE AVE.	1100 W 41ST ST	NE	N/S	38.0	10/3/2017	Upgrade pedestrian push button and surrounding area as needed	2024	Principal Engineers - Traffic & Streets	2019
15	69	26TH ST. & CENTER AVE.	220 W 26TH ST	NE	N/S	38.0	10/4/2017	Upgrade pedestrian push button and surrounding area as needed	2024	Principal Engineers - Traffic & Streets	2019
16	137	34TH ST. & LOUISE AVE.	2720 S LOUISE AVE	NE	E/W	38.2	8/3/2017	Upgrade pedestrian push button and surrounding area as needed	2024	Principal Engineers - Traffic & Streets	2019
17	117	I-229 NORTH RAMPS & CLIFF AVE.	1205 E PAM RD	NW	E/W	38.5	9/20/2017	Upgrade pedestrian push button and surrounding area as needed	2024	Principal Engineers - Traffic & Streets	2019
18	69	26TH ST. & CENTER AVE.	300 W 26TH ST	NW	N/S	38.8	10/4/2017	Upgrade pedestrian push button and surrounding area as needed	2024	Principal Engineers - Traffic & Streets	2019
19	102	10TH ST. & BAHNSON AVE.	3603 E 10TH ST	SE	N/S	39.2	7/25/2017	Upgrade pedestrian push button and surrounding area as needed	2024	Principal Engineers - Traffic & Streets	2019
20	107	26TH ST. & YEAGER AVE.	1621 S RIVERDALE RD	SW	N/S	39.3	9/28/2017	Upgrade pedestrian push button and surrounding area as needed	2025	Principal Engineers - Traffic & Streets	2020
21	243	59TH ST. & LOUISE AVE.	5100 S LOUISE AVE	NE	E/W	39.5	10/11/2017	Upgrade pedestrian push button and surrounding area as needed	2025	Principal Engineers - Traffic & Streets	2019
22	157	26TH ST. & MINNESOTA AVE.	1801 S MINNESOTA AVE	SW	E/W	39.7	10/2/2017	Upgrade pedestrian push button and surrounding area as needed	2025	Principal Engineers - Traffic & Streets	2018

Priority 7: Low Pushbutton Compliance Rating

Page 2

No.	Signal ID	Intersection	Address	Quadrant	Crossing Direction	Compliance Rating	Inspection Date	Repair Method	Target Date for Completion	Individual Responsible	Completion Date
23	152	18TH ST. & MINNESOTA AVE.	1001 S MINNESOTA AVE	SW	E/W	39.7	10/3/2017	Upgrade pedestrian push button and surrounding area as needed	2025	Principal Engineers - Traffic & Streets	2019
24	95	10TH ST. & CLEVELAND AVE.	2729 E 10TH ST	SW	N/S	39.9	9/20/2017	Upgrade pedestrian push button and surrounding area as needed	2025	Principal Engineers - Traffic & Streets	2019
25	94	10TH ST. & I-229	2500 E 10TH ST	NE	E/W	40.0	9/20/2017	Upgrade pedestrian push button and surrounding area as needed	2025	Principal Engineers - Traffic & Streets	2018
26	18	08TH ST. & WEST AVE.	101 N WEST AVE	SW	E/W	40.0	9/21/2017	Upgrade pedestrian push button and surrounding area as needed	2025	Principal Engineers - Traffic & Streets	2020
27	153	14TH ST. & MINNESOTA AVE.	515 S MINNESOTA AVE	NW	E/W	41.0	10/3/2017	Upgrade pedestrian push button and surrounding area as needed	2025	Principal Engineers - Traffic & Streets	2019
28	196	MADISON ST. & LOUISE AVE.	1305 N LOUISE AVE	NW	N/S	41.0	10/11/2017	Upgrade pedestrian push button and surrounding area as needed	2025	Principal Engineers - Traffic & Streets	2018
29	114	26TH ST. & 4TH AVE.	1710 S 4TH AVE	NE	N/S	41.4	10/4/2017	Upgrade pedestrian push button and surrounding area as needed	2025	Principal Engineers - Traffic & Streets	2019
30	160	14TH ST. & PHILLIPS AVE.	601 S PHILLIPS AVE	SW	N/S	41.5	6/19/2017	Upgrade pedestrian push button and surrounding area as needed	2025	Principal Engineers - Traffic & Streets	2019
31	89	18TH ST. & SOUTHEASTERN AVE.	1100 S SOUTHEASTERN AVE	SW	E/W	42.0	7/25/2017	Upgrade pedestrian push button and surrounding area as needed	2025	Principal Engineers - Traffic & Streets	
32	106	26TH ST. & VAN EPS AVE.	1801 S VAN EPS AVE	SW	E/W	42.8	10/4/2017	Upgrade pedestrian push button and surrounding area as needed	2025	Principal Engineers - Traffic & Streets	
33	76	60TH ST. N. & CITIBANK	701 E 60TH ST N	SW	N/S	43.0	6/20/2017	Upgrade pedestrian push button and surrounding area as needed	2025	Principal Engineers - Traffic & Streets	2018
34	94	10TH ST. & I-229	2500 E 10TH ST	NW	E/W	43.0	9/20/2017	Upgrade pedestrian push button and surrounding area as needed	2025	Principal Engineers - Traffic & Streets	2018
35	123	12TH ST. & WEST AVE.	1500 W 12TH ST	NW	N/S	44.0	9/21/2017	Upgrade pedestrian push button and surrounding area as needed	2025	Principal Engineers - Traffic & Streets	2019
36	106	26TH ST. & VAN EPS AVE.	1401 E 26TH ST	SE	E/W	44.0	10/4/2017	Upgrade pedestrian push button and surrounding area as needed	2025	Principal Engineers - Traffic & Streets	
37	243	59TH ST. & LOUISE AVE.	5005 S LOUISE AVE	NW	E/W	44.0	10/11/2017	Upgrade pedestrian push button and surrounding area as needed	2025	Principal Engineers - Traffic & Streets	
38	35	22ND ST. & GRANGE AVE.	1321 W 22ND ST	SW	E/W	44.3	9/25/2017	Upgrade pedestrian push button and surrounding area as needed	2025	Principal Engineers - Traffic & Streets	
39	25	15TH ST. & WESTERN AVE.	620 S WESTERN AVE	NE	E/W	44.5	8/14/2017	Upgrade pedestrian push button and surrounding area as needed	2025	Principal Engineers - Traffic & Streets	
40	84	12TH ST. & CLIFF AVE.	408 S CLIFF AVE	NE	E/W	44.5	9/20/2017	Upgrade pedestrian push button and surrounding area as needed	2026	Principal Engineers - Traffic & Streets	
41	186	69TH ST. & LOUISE AVE.	6101 S LOUISE AVE	SW	N/S	45.0	6/29/2017	Upgrade pedestrian push button and surrounding area as needed	2026	Principal Engineers - Traffic & Streets	
42	58	49TH ST. & WESTERN AVE.	3910 S WESTERN AVE	SE	E/W	45.3	8/1/2017	Upgrade pedestrian push button and surrounding area as needed	2026	Principal Engineers - Traffic & Streets	
43	35	22ND ST. & GRANGE AVE.	1216 W 22ND ST	NE	E/W	45.3	9/25/2017	Upgrade pedestrian push button and surrounding area as needed	2026	Principal Engineers - Traffic & Streets	
44	62	41ST ST. & GRANGE AVE.	1300 W 41ST ST	NW	N/S	45.8	10/3/2017	Upgrade pedestrian push button and surrounding area as needed	2026	Principal Engineers - Traffic & Streets	



Priority 7: Low Pushbutton Compliance Rating

Page 3

No.	Signal ID	Intersection	Address	Quadrant	Crossing Direction	Compliance Rating	Inspection Date	Repair Method	Target Date for Completion	Individual Responsible	Completion Date
45	76	60TH ST. N. & CITIBANK	500 E 60TH ST N	NW	N/S	46.2	6/20/2017	Upgrade pedestrian push button and surrounding area as needed	2026	Principal Engineers - Traffic & Streets	2018
46	146	32ND ST. & SERTOMA AVE.	2400 S ROUGH RIDER DR	SW	E/W	47.0	7/7/2017	Upgrade pedestrian push button and surrounding area as needed	2026	Principal Engineers - Traffic & Streets	
47	54	41ST ST. & I-29 EAST RAMPS	4304 W EMPIRE PL	SW	E/W	47.0	8/4/2017	Upgrade pedestrian push button and surrounding area as needed	2026	Principal Engineers - Traffic & Streets	
48	196	MADISON ST. & LOUISE AVE.	3000 W MADISON ST	NE	N/S	48.0	10/11/2017	Upgrade pedestrian push button and surrounding area as needed	2026	Principal Engineers - Traffic & Streets	2018
49	89	18TH ST. & SOUTHEASTERN AVE.	1100 S SOUTHEASTERN AVE	SW	E/W	48.4	7/25/2017	Upgrade pedestrian push button and surrounding area as needed	2026	Principal Engineers - Traffic & Streets	
50	25	15TH ST. & WESTERN AVE.	701 S WESTERN AVE	SW	E/W	48.8	8/14/2017	Upgrade pedestrian push button and surrounding area as needed	2026	Principal Engineers - Traffic & Streets	
51	251	60TH ST. N. & ANNIKA AVE.	4801 N CAREER AVE	SE	N/S	49.0	6/20/2017	Upgrade pedestrian push button and surrounding area as needed	2026	Principal Engineers - Traffic & Streets	
52	51	41ST ST. & MARION RD.	5200 W 41ST ST	NE	E/W	49.3	9/28/2017	Upgrade pedestrian push button and surrounding area as needed	2026	Principal Engineers - Traffic & Streets	2022
53	106	26TH ST. & VAN EPS AVE.	1801 S VAN EPS AVE	SW	N/S	49.4	10/4/2017	Upgrade pedestrian push button and surrounding area as needed	2026	Principal Engineers - Traffic & Streets	
54	183	57TH ST. & MARION RD.	4916 S MARION RD	NE	N/S	49.5	7/11/2017	Upgrade pedestrian push button and surrounding area as needed	2026	Principal Engineers - Traffic & Streets	2021
55	34	26TH ST. & LAKE AVE.	1712 S LAKE AVE	NE	N/S	49.7	10/4/2017	Upgrade pedestrian push button and surrounding area as needed	2026	Principal Engineers - Traffic & Streets	
56	35	22ND ST. & GRANGE AVE.	1310 W 22ND ST	NW	E/W	50.0	9/25/2017	Upgrade pedestrian push button and surrounding area as needed	2026	Principal Engineers - Traffic & Streets	2022
57	266	41ST ST. & LOUISE AVE.	3701 W 41ST ST	SW	E/W	50.8	9/28/2017	Upgrade pedestrian push button and surrounding area as needed	2026	Principal Engineers - Traffic & Streets	
58	251	60TH ST. N. & ANNIKA AVE.	4801 N CAREER AVE	SW	E/W	51.0	6/20/2017	Upgrade pedestrian push button and surrounding area as needed	2026	Principal Engineers - Traffic & Streets	
59	73	BENSON RD. & 4TH AVE.	3801 N 4TH AVE	NW	E/W	51.0	6/22/2017	Upgrade pedestrian push button and surrounding area as needed	2026	Principal Engineers - Traffic & Streets	2019
60	37	18TH ST. & SUMMIT AVE.	901 W 18TH ST	SW	N/S	51.0	9/27/2017	Upgrade pedestrian push button and surrounding area as needed	2027	Principal Engineers - Traffic & Streets	
61	37	18TH ST. & SUMMIT AVE.	1000 S SUMMIT AVE	SE	N/S	51.0	9/27/2017	Upgrade pedestrian push button and surrounding area as needed	2027	Principal Engineers - Traffic & Streets	
62	114	26TH ST. & 4TH AVE.	501 E 26TH ST	SE	N/S	51.5	10/4/2017	Upgrade pedestrian push button and surrounding area as needed	2027	Principal Engineers - Traffic & Streets	
63	89	18TH ST. & SOUTHEASTERN AVE.	2200 E 18TH ST	NW	N/S	51.5	7/25/2017	Upgrade pedestrian push button and surrounding area as needed	2027	Principal Engineers - Traffic & Streets	
64	221	12TH ST. & EBENEZER AVE.	4904 W 12TH ST	NW	N/S	52.0	7/13/2017	Upgrade pedestrian push button and surrounding area as needed	2027	Principal Engineers - Traffic & Streets	
65	57	41ST ST. & WESTERN AVE.	3312 S WESTERN AVE	NE	E/W	52.3	10/3/2017	Upgrade pedestrian push button and surrounding area as needed	2027	Principal Engineers - Traffic & Streets	2020
66	35	22ND ST. & GRANGE AVE.	1235 W 22ND ST	SE	N/S	52.7	9/25/2017	Upgrade pedestrian push button and surrounding area as needed	2027	Principal Engineers - Traffic & Streets	2022

Priority 7: Low Pushbutton Compliance Rating

Page 4

No.	Signal ID	Intersection	Address	Quadrant	Crossing Direction	Compliance Rating	Inspection Date	Repair Method	Target Date for Completion	Individual Responsible	Completion Date
67	89	18TH ST. & SOUTHEASTERN AVE.	2200 E 18TH ST	NW	E/W	52.8	7/25/2017	Upgrade pedestrian push button and surrounding area as needed	2027	Principal Engineers - Traffic & Streets	
68	36	18TH ST. & GRANGE AVE.	1104 W 18TH ST	NW	N/S	52.9	9/27/2017	Upgrade pedestrian push button and surrounding area as needed	2027	Principal Engineers - Traffic & Streets	2022
69	251	60TH ST. N. & ANNIKA AVE.	4801 N CAREER AVE	SW	N/S	53.0	6/20/2017	Upgrade pedestrian push button and surrounding area as needed	2027	Principal Engineers - Traffic & Streets	
70	251	60TH ST. N. & ANNIKA AVE.	4801 N CAREER AVE	SE	E/W	53.0	6/20/2017	Upgrade pedestrian push button and surrounding area as needed	2027	Principal Engineers - Traffic & Streets	
71	48	57TH ST. & LOUISE AVE.	5000 S LOUISE AVE	SE	E/W	54.0	10/11/2017	Upgrade pedestrian push button and surrounding area as needed	2027	Principal Engineers - Traffic & Streets	2018
72	255	PANAMA ST. & SERTOMA AVE.	7101 W ROSEMONT LN	SW	N/S	54.0	7/10/2017	Upgrade pedestrian push button and surrounding area as needed	2027	Principal Engineers - Traffic & Streets	
73	176	06TH ST. & CLIFF AVE.	1200 E 6TH ST	NE	E/W	54.0	7/27/2017	Upgrade pedestrian push button and surrounding area as needed	2027	Principal Engineers - Traffic & Streets	2018
74	106	26TH ST. & VAN EPS AVE.	1320 E 26TH ST	NW	N/S	54.2	10/4/2017	Upgrade pedestrian push button and surrounding area as needed	2027	Principal Engineers - Traffic & Streets	2018
75	160	14TH ST. & PHILLIPS AVE.	501 S PHILLIPS AVE	NW	N/S	54.5	6/19/2017	Upgrade pedestrian push button and surrounding area as needed	2027	Principal Engineers - Traffic & Streets	2019
76	142	26TH ST. & GRANGE AVE.	1726 S GRANGE AVE	NE	E/W	55.0	9/25/2017	Upgrade pedestrian push button and surrounding area as needed	2027	Principal Engineers - Traffic & Streets	2019
77	61	41ST ST. & WEST AVE.	1612 W 41ST ST	NE	E/W	56.1	10/3/2017	Upgrade pedestrian push button and surrounding area as needed	2027	Principal Engineers - Traffic & Streets	2018
78	95	10TH ST. & CLEVELAND AVE.	2820 E 10TH ST	NE	N/S	56.4	9/20/2017	Upgrade pedestrian push button and surrounding area as needed	2027	Principal Engineers - Traffic & Streets	2018
79	156	33RD ST. & MINNESOTA AVE.	2501 S MINNESOTA AVE	SW	E/W	56.4	10/2/2017	Upgrade pedestrian push button and surrounding area as needed	2027	Principal Engineers - Traffic & Streets	2021
80	41	26TH ST. & I-29 EAST RAMPS	2400 S CAROLYN AVE	SW	E/W	56.8	8/2/2017	Upgrade pedestrian push button and surrounding area as needed	2028	Principal Engineers - Traffic & Streets	2020
81	23	26TH ST. & KIWANIS AVE.	1801 S KIWANIS AVE	SW	E/W	56.9	8/4/2017	Upgrade pedestrian push button and surrounding area as needed	2028	Principal Engineers - Traffic & Streets	2021
82	157	26TH ST. & MINNESOTA AVE.	1721 S MINNESOTA AVE	NW	E/W	56.9	10/2/2017	Upgrade pedestrian push button and surrounding area as needed	2028	Principal Engineers - Traffic & Streets	2018
83	155	41ST ST. & MINNESOTA AVE.	3200 S MINNESOTA AVE	NE	N/S	56.9	10/2/2017	Upgrade pedestrian push button and surrounding area as needed	2028	Principal Engineers - Traffic & Streets	2020
84	17	06TH ST. & WEST AVE.	323 N WEST AVE	SW	N/S	57.2	9/21/2017	Upgrade pedestrian push button and surrounding area as needed	2028	Principal Engineers - Traffic & Streets	2018
85	87	17TH ST. & CLIFF AVE.	1000 S CLIFF AVE	SE	E/W	57.3	9/21/2017	Upgrade pedestrian push button and surrounding area as needed	2028	Principal Engineers - Traffic & Streets	2018
86	89	18TH ST. & SOUTHEASTERN AVE.	2200 E 18TH ST	NE	E/W	57.4	7/25/2017	Upgrade pedestrian push button and surrounding area as needed	2028	Principal Engineers - Traffic & Streets	2018
87	147	02ND ST. & MINNESOTA AVE.	800 N MINNESOTA AVE	NE	E/W	57.5	9/28/2017	Upgrade pedestrian push button and surrounding area as needed	2028	Principal Engineers - Traffic & Streets	
88	16	RUSSELL ST. & MINNESOTA AVE.	1322 N MINNESOTA AVE	SE	E/W	57.7	6/23/2017	Upgrade pedestrian push button and surrounding area as needed	2028	Principal Engineers - Traffic & Streets	2018

Priority 7: Low Pushbutton Compliance Rating

Page 5

No.	Signal ID	Intersection	Address	Quadrant	Crossing Direction	Compliance Rating	Inspection Date	Repair Method	Target Date for Completion	Individual Responsible	Completion Date
89	160	14TH ST. & PHILLIPS AVE.	530 S PHILLIPS AVE	NE	N/S	57.8	6/19/2017	Upgrade pedestrian push button and surrounding area as needed	2028	Principal Engineers - Traffic & Streets	2018
90	250	DIKE PL. & CLIFF AVE.	0 E DIKE PL	NW	N/S	58.0	6/19/2017	Upgrade pedestrian push button and surrounding area as needed	2028	Principal Engineers - Traffic & Streets	2018
91	155	41ST ST. & MINNESOTA AVE.	3219 S MINNESOTA AVE	NW	N/S	58.1	10/2/2017	Upgrade pedestrian push button and surrounding area as needed	2028	Principal Engineers - Traffic & Streets	2020
92	59	I-229 NORTH RAMPS & WESTERN AVE.	4101 S WESTERN AVE	NW	E/W	58.4	8/15/2017	Upgrade pedestrian push button and surrounding area as needed	2028	Principal Engineers - Traffic & Streets	
93	92	12TH ST. & HIGHLAND AVE.	501 S HIGHLAND AVE	SW	N/S	58.4	7/25/2017	Upgrade pedestrian push button and surrounding area as needed	2028	Principal Engineers - Traffic & Streets	2018
94	91	10TH ST. & JESSICA AVE.	1819 E 10TH ST	SW	N/S	58.8	9/21/2017	Upgrade pedestrian push button and surrounding area as needed	2028	Principal Engineers - Traffic & Streets	2018
95	73	BENSON RD. & 4TH AVE.	501 E BENSON RD	SW	E/W	59.7	6/22/2017	Upgrade pedestrian push button and surrounding area as needed	2028	Principal Engineers - Traffic & Streets	2018
96	265	14TH ST. & CLIFF AVE.	601 S CLIFF AVE	SW	E/W	59.7	9/20/2017	Upgrade pedestrian push button and surrounding area as needed	2028	Principal Engineers - Traffic & Streets	2018